



County Supervisors

A S S O C I A T I O N
of a r i z o n a

Arizona County Encyclopedia



VOLUME 1



County Supervisors

A S S O C I A T I O N

o f a r i z o n a

TABLE OF CONTENTS

<u>OVERVIEW</u>	<u>1</u>
ARIZONA COUNTY INFORMATION	1
COUNTY OFFICIALS	2
ARIZONA MUNICIPALITY INFORMATION	3
JUDICIAL SYSTEM	6
<u>FINANCIAL</u>	<u>8</u>
FY2015 COUNTY PROPERTY TAX AND BUDGET INFO	8
COUNTY SALES TAX INFORMATION	10
MUNICIPAL SALES TAX INFORMATION	11
HEALTHCARE COSTS	16
<u>ADDITIONAL INFORMATION</u>	<u>18</u>
SPECIAL TAXING DISTRICTS	18
STATE AND FEDERAL LANDS	25
TRIBAL LAND	26
COUNTY INDUSTRIES WITH PERCENT OF WORKFORCE	27
ADDITIONAL COUNTY INFORMATION	32

Arizona County Information¹

County	County Seat	Founded	Population 2013 Est. ⁵	Unincorporated Population ⁵	Unincorporated Population % ⁵	Board of Supervisors Size	Legislative District(s) ²	Congressional District(s) ²	Total Area (Sq. Miles)
Apache	St. Johns	February 14th, 1879	72,180	61,759	85%	3	7	1	11,197
Cochise	Bisbee	February 1st, 1881	129,473	51,269	39%	3	14	2	6,165
Coconino	Flagstaff	February 19th, 1891	135,695	53,112	39%	5	6,7	1	18,661
Gila	Globe	February 8th, 1881	53,670	25,684	48%	3	6,7,8	1,4	4,757
Graham	Safford	March 10th, 1881	37,872	20,580	54%	3	7,14	1	4,622
Greenlee	Clifton	March 10th, 1909	10,913	5,705	52%	3	14	1	1,843
La Paz	Parker	January 1st, 1983	20,979	14,048	67%	3	5	4	4,499
Maricopa	Phoenix	February 14th, 1871	3,944,859	288,366	7%	5	1,4,12,13,15-30	1,3,4,5,6,7,8,9	9,200
Mohave	Kingman	November 9th, 1864	203,592	77,900	38%	5	5,7	1,4	13,311
Navajo	Holbrook	March 21st, 1895	108,694	69,073	63%	5	6,7	1	9,950
Pima	Tucson	November 9th, 1864	996,046	358,172	36%	5	2,3,4,9,10,11,14	1,2,3	9,187
Pinal	Florence	February 1st, 1875	393,813	197,950	50%	5	4,7,8,11,12,16	1,3,4	5,365
Santa Cruz	Nogales	March 15th, 1899	49,218	26,691	55%	3	2	3	1,236
Yavapai	Prescott	November 9th, 1864	213,294	84,942	40%	5	1,6	1,4	8,123
Yuma	Yuma	November 9th, 1864	209,323	63,007	30%	5	4,13	3,4	5,514

County	County Employees (2013) ³	County Office Hours ⁴	Regular Board of Supervisors Meetings	Administration Phone	Website
Apache	390	M-Th/6:30-5:30	First and Third Tuesday	(928) 337-4364	www.co.apache.az.us
Cochise	908	M-F/8:00-5:00	First and Third Tuesday	(520) 432-9200	www.cochise.az.gov
Coconino	1,056	M-F/8:00-5:00	First and Third Tuesday	(928) 679-7144	www.coconino.az.gov
Gila	660	M-F/8:00-5:00	Each Tuesday	(928) 425-3231	www.gilacountyaz.gov
Graham	264	M-Th/7:00-6:00	First and Third Monday	(928) 428-3250	www.graham.az.gov
Greenlee	160	M-F/8:00-5:00	First and Third Tuesday	(928) 865-2072	www.co.greenlee.az.us
La Paz	240	M-F/8:00-5:00	First and Third Monday	(928) 669-6115	www.co.la-paz.az.us
Maricopa	14,423	M-F/8:00-5:00	First and Third Wednesday	(602) 506-3011	www.maricopa.gov
Mohave	1,272	M-F/8:00-5:00	First and Third Monday	(928) 753-9141	www.mohavecounty.us
Navajo	679	M-F/8:00-5:00	Second and Fourth Tuesday	(928) 524-4000	www.navajocountyaz.gov
Pima	7,328	M-F/8:00-5:00	Second and Fourth Tuesday	(520) 724-9999	webcms.pima.gov
Pinal	2,123	M-F/8:00-5:00	Each Wednesday	(520) 509-3555	pinalcountyaz.gov
Santa Cruz	386	M-Th/7:00-6:00	Each Wednesday	(520) 375-7800	www.co.santa-cruz.az.us
Yavapai	1,504	M-F/8:00-5:00	First and Third Monday	(928) 771-3100	www.yavapai.us
Yuma	1,449	M-F/8:00-5:00	First and Third Monday	(928) 373-1010	www.yumacountyaz.gov

¹Source: 2014 Arizona Government Directory, 1st Edition, unless otherwise noted

²Source: Arizona Independent Redistricting Commission

³Source: Individual county official budget form Schedule G: Full Time Employees and Personnel Compensation

⁴Source: Individual county websites

⁵Source: Office of Employment & Population Statistics, Arizona Department of Administration, July 1, 2013

County Board of Supervisors and Administration Officials¹

County	County Seat	Supervisor District 1	Supervisor District 2	Supervisor District 3	Supervisor District 4	Supervisor District 5	Administrator/Manager	Clerk of the Board
Apache	St. Johns	Joe Shirley, Jr.*	Tom M. White, Jr.	Barry Weller	-	-	Delwin P. Wengert	Delwin P. Wengert
Cochise	Bisbee	Patrick Call*	Ann English	Richard Searle	-	-	Michael J. Ortega	Arlenthe Rios
Coconino	Flagstaff	Art Babbott	Liz Archuleta	Matt Ryan	Mandy Metzger*	Lena Fowler	Cynthia Seelhammer	Wendy Escoffier
Gila	Globe	Tommie Martin	Michael Pastor*	John Marcanti	-	-	Don E. McDaniel	Marian E. Sheppard
Graham	Safford	Drew John	Jim Palmer	Danny Smith*	-	-	Terry Cooper	Terry Cooper
Greenlee	Clifton	David Gomez*	Ron S. Campbell	Robert Corbell	-	-	Deborah Kay Gale	Yvonne Pearson
La Paz	Parker	D.L. Wilson	King Clapperton	Holly Irwin*	-	-	Dan Field	Dan Field
Maricopa	Phoenix	Denny Barney	Steve Chucris*	Andy Kunasek	Clint L. Hickman	Steve Gallardo	Tom Manos	Fran McCarroll
Mohave	Kingman	Gary Watson	Hildy Angius	Buster Johnson	Jean Bishop	Steve Moss*	Mike Hendrix	Peggy Prince
Navajo	Holbrook	Jonathan M. Nez	Jesse Thompson	Jason Whiting	David Tenney*	Dawnafe Whitesinger	James Jayne	Melissa Buckley
Pima	Tucson	Ally Miller	Ramón Valadez	Sharon Bronson*	Ray Carroll	Richard Elías	Chuck Huckelberry	Robin Brigode
Pinal	Florence	Pete Rios	Cheryl Chase*	Steve Miller	Anthony Smith	Todd House	Greg Stanley	Sheri Cluff
Santa Cruz	Nogales	Manny Ruiz	Rudy Molera	John Maynard*	-	-	Carlos Rivera	Melinda Meek
Yavapai	Prescott	Rowle P. Simmons	Thomas Thurman	Chip Davis	Craig Brown*	Jack Smith	Phil Bourdon	Ana Wayman-Trujillo
Yuma	Yuma	Lenore Stuart	Russell McCloud*	Russ Clark	Marco A. "Tony" Reyes	Gregory S. Ferguson*	Robert L. Pickels	Robert L. Pickels

* Denotes the Chair of the Board

Subject to change

Additional Elected County Officials¹

County	County Assessor	County Attorney	Clerk of the Court	County Recorder	County School Superintendent	County Sheriff	County Treasurer
Apache	Rodger Dahozy	Michael Whiting	Annell Hounshell	Lenora Fulton	Barry Williams	Joseph Dedman, Jr.	Marleita Begay
Cochise	Philip Leindecker	Brian McIntyre	Mary Ellen Dunlap	Christine Rhodes	Trudy Berry	Mark Dannels	Catherine Traywick
Coconino	Christine Mazon	David Rozema	Valerie Wyant	Patty Hansen	Risha VanderWey	Bill Pribil	Sarah Banatar
Gila	Deborah Hughes	Bradley Beauchamp	Anita Escobedo	Sadie Jo Bingham	Linda O'Dell	Adam Shepherd	Debi Savage
Graham	Darlene Alder	Kenneth Angle	Darlee Maylen	Wendy John	Donna McGaughey	PJ Allred	Jean Reynolds
Greenlee	Linda Durr	Derek Rapier	Pamela Pollock	Berta Manuz	Tom Powers	Larry Avila	Diane Berube
La Paz	Sharon Shuler	Tony Rogers	Megan Spielman	Shelly Baker	Janice Shelton	John Drum	Leah Castro
Maricopa	Paul Peterson	Bill Montgomery	Michael K. Jeanes	Helen Purcell	Don Covey	Joe Arpaio	Charles Hoskins
Mohave	Ron Nicholson	Matthew Smith	Virlynn Tinnell	Carol Meier	Mike File	Jim McCabe	Cindy Landa Cox
Navajo	Cammy Darris	Brad Carlyon	Deanne Romo	Laurette Justman	Linda Morrow	Kelly Clark	Manuel Hernandez
Pima	Bill Staples	Barbara LaWall	Toni Hellon	F. Ann Rodriguez	Linda Arzoumanian	Clarence Dupnik	Beth Ford
Pinal	Douglas Wolf	Lando Voyles	Chad A. Roche	Virginia Ross	Jill Broussard	Paul Babeu	Dolores Doolittle
Santa Cruz	Felipe Fuentes	George Silva	Juan Pablo Guzman	Suzie Sainz	Alfredo Velazquez	Tony Estrada	Liz Gutfahr
Yavapai	Pamela Pearsall	Sheila Polk	Sandra K Markham	Leslie Hoffman	Tim Carter	Scott Mascher	Ross Jacobs
Yuma	Joe Wehrle	Jon R. Smith	Lynn Fazz	Robyn Pouquette	Thomas Tyree	Leon Wilmot	Angela Moreno

¹Source:2014 Arizona Government Directory, 1st Edition

Arizona Municipality Information¹

County	Municipalities	Population 2013 Est. ³	Adopted Charter ²	Mayor	Directly Elected Mayor ²	Council Members	City Manager/Administrator	Distance from State Capitol	Incorporated	Area Code	Elevation ² (ft.)	Area (sq. miles)
Apache	Eagar	4,930	No	Bryce Hamblin	Yes	5	Shawn Nau	228 miles	1948	928	7,090	15.00
	Springerville	1,978	No	Mary Nedrow	Yes	3	Steve West	227 miles	1948	928	6,968	13.00
	St. Johns*	3,513	No	Ryan Patterson	No	5	Paul Ramsey	221 miles	1946	928	5,650	25.00
Cochise	Benson	5,085	No	Toney King	Yes	5	Bill Stevens	160 miles	1924	520	3,585	42.00
	Bisbee*	5,424	Yes	Ronald Oertle	Yes	6	Justin Johnson	207 miles	1902	520	5,350	5.40
	Douglas	16,953	Yes	Danny Ortega Jr.	Yes	5	Carlos De La Torre	233 miles	1905	520	4,020	6.00
	Huachuca City	1,825	No	Ken Taylor	Yes	5	Louie Valdez	180 miles	1958	520	4,275	3.00
	Sierra Vista	45,303	No	Rick Mueller	Yes	5	Charles Potucek	189 miles	1956	520	4,626	138.69
	Tombstone	1,355	Yes	Dustin Escapule	Yes	4	Brenda Ikirt	184 miles	1881	520	4,540	6.00
	Willcox	3,692	No	Robert Irvin	No	5	Ted Soltis	195 miles	1915	520	4,182	7.10
Coconino	Flagstaff*	67,502	Yes	Jerry Nabours	Yes	5	Kevin Burke	145 miles	1894	928	6,905	64.10
	Fedonia	1,294	No	Jennifer Lukus	Yes	3	Carrie McDonald	338 miles	1956	928	4,800	9.00
	Page	7,395	No	Bill Diak	Yes	5	Crystal Prentice	273 miles	1975	928	4,300	17.00
	Sedona^	2,804	No	Rob Adams	Yes	5	Tim Ernster	116 miles	1988	928	4,240	19.00
	Tusayan	563	No	Greg Bryan	No	5	Will Wright	221 miles	2010	928	6,800	16.80
	Williams	3,025	No	John Moore	Yes	5	Brandon Buchanan	178 miles	1901	928	6,940	44.00
Gila	Globe *	7,471	No	Terence Wheeler	Yes	5	Brent Billingsley	87 miles	1907	928	3,540	20.00
	Hayden^	656	No	Charles Vega	Yes	5	Bill Leister	94 miles	1956	928	2,100	2.00
	Miami	1,819	No	Rosemary Castaneda	No	5	Jerry Barnes	81 miles	1918	928	3,411	0.90
	Payson	15,398	No	Kenny Evans	Yes	5	Debra Galibraith	90 miles	1973	928	4,982	19.50
	Star Valley	2,292	No	Ronnie McDaniel	Yes	5	Timothy Grier	94 miles	2005	928	5,150	36.00
	Winkelman^	350	No	Manuel Aguirre	No	3	Vacant	96 miles	1949	520	1,972	1.50
Graham	Pima	2,458	No	George Lemen	No	3	Jeff McCormick	157 miles	1916	928	2,846	8.00
	Safford*	9,803	No	Chris Gibbs	Yes	5	David Kincaid	165 miles	1901	928	2,900	6.20
	Thatcher	5,031	No	Bob Rivera	No	5	Terry Hinton	162 miles	1899	928	2,929	5.59
Greenlee	Clifton*	4,339	No	Felix Callicotte	No	5	John Schempf	208 miles	1909	928	3,502	15.00
	Duncan	869	No	Billy Waters	Yes	3	John Basteen, Jr.	205 miles	1938	928	4,020	4.00
La Paz	Parker*	3,168	No	Dan Beaver	No	5	Lori Wedemeyer	184 miles	1948	928	420	22.00
	Quartzsite	3,763	No	Ed Foster	Yes	5	Laura Bruno	129 miles	1989	928	870	130.00
Maricopa	Apache Junction^	298	No	John Insalaco	Yes	5	George Hoffman	36 miles	1978	480	1,715	35.00
	Avondale	77,511	Yes	Kevin Weiss	Yes	5	Charlie McClendon	18 miles	1946	623	968	54.80
	Buckeye	56,460	No	Jackie Meck	Yes	5	Stephen Cleveland	36 miles	1929	623	888	374.00
	Carefree	3,424	No	David Schwan	Yes	5	Gary Neiss	34 miles	1984	480	2,200	8.50
	Cave Creek	5,228	No	Vincent Francia	Yes	5	Peter Jankowski	35 miles	1986	480	2,200	31.00
	Chandler	246,197	Yes	Jay Tibshraeny	Yes	5	Rich Dlugas	22 miles	1920	480	1,213	63.30
	El Mirage	32,472	No	Lana Mook	Yes	5	Spencer Isam	27 miles	1951	623	1,126	11.20
	Fountain Hills	22,893	No	Linda Kavanaugh	Yes	5	Kenneth Buchanan	32 miles	1989	480	1,700	20.32
	Gila Bend	1,948	No	Steve Holt	No	5	Frederick Buss	68 miles	1962	928	737	21.00
	Gilbert	227,603	No	John Lewis	Yes	5	Patrick Banger	22 miles	1920	480	1,240	72.06
	Glendale	231,109	Yes	Jerry Weiers	Yes	5	Brenda Fischer	9 miles	1910	623	1,154	58.50
	Goodyear	72,275	Yes	Georgia Lord	Yes	5	Brian Dalke	21 miles	1946	623	969	190.00
	Guadalupe	6,019	No	Rebecca Jimenez	Yes	4	Bill Hernandez	11 miles	1975	480	1,248	0.67
	Litchfield Park	5,759	No	Thomas Schoaf	Yes	5	Darryl Crossman	20 miles	1987	623	1,027	3.30
	Mesa	450,310	Yes	John Giles	Yes	5	Chris Brady	19 miles	1883	480	1,255	139.27

County	Municipalities	Population 2013 Est.	Adopted Charter	Mayor	Directly Elected Mayor	Council Members	City Manager/Administrator	Distance from State Capitol	Incorporated	Area Code	Elevation (ft.)	Area (sq. miles)
Maricopa	Paradise Valley	13,282	No	Scott Lemarr	Yes	5	James Bacon	15 miles	1961	480	1,165	16.00
	Peoria^	160,545	Yes	Bob Barret	Yes	5	Carl Swenson	14 miles	1954	623	1,140	170.48
	Phoenix*	1,485,751	Yes	Greg Stanton	Yes	8	Ed Zuercher	N/A	1881	602,480,623	1,117	514.99
	Queen Creek ^	29,048	No	Gail Barney	Yes	5	John Kross	38 miles	1989	480	1,400	26.00
	Scottsdale	222,213	Yes	W.J. Jim Lane	Yes	5	Fritz Behring	13 miles	1951	480	1,160	185.00
	Surprise	121,629	No	Sharon Wolcott	Yes	5	Chris Hillman	31 miles	1960	623	1,130	76.00
	Tempe	165,158	Yes	Mark Mitchell	Yes	5	Andrew Ching	12 miles	1894	480	1,159	39.80
	Tolleson	6,632	No	Adolfo Gamez	Yes	5	Reyes Medrano	12 miles	1929	623	976	6.00
	Wickenburg^	6,493	No	John Cook	Yes	5	Joshua Wright	68 miles	1909	928,602	2,070	15.90
	Youngtown	6,236	No	Michael LeVault	Yes	5	Jeanne Blackman	24 miles	1960	623	1,150	1.12
Mohave	Bullhead City	39,495	No	Tom Brady	Yes	5	Toby Cutter	232 miles	1984	928	504	61.40
	Colorado City	4,813	No	Joseph Hallred	No	5	David Darger	370 miles	1985	928	5,200	7.30
	Kingman*	28,476	No	Janet Watson	Yes	5	John Dougherty	197 miles	1952	928	3,345	33.79
	Lake Havasu City	52,908	No	Mark Nexsen	Yes	6	Charlie Cassens	193 miles	1978	928	500	45.55
Navajo	Holbrook*	5,053	Yes	Jeff Hill	Yes	5	Ray Alley	186 miles	1917	928	5,069	14.10
	Pinetop-Lakeside	4,328	No	Roger Williams	No	5	Evelyn Racette	188 miles	1984	928	7,200	13.50
	Show Low	10,894	No	Daryl Seymore	Yes	5	Ed Muder	180 miles	1953	928	6,331	35.00
	Snowflake	5,641	No	n/a	Yes	5	Paul Watson	174 miles	1948	928	5,582	33.00
	Taylor	4,157	No	Fay Hatch	No	5	Gus Lundberg	173 miles	1966	928	5,640	24.00
	Winslow	9,548	Yes	Robin Boyd	Yes	5	Stephen Paulken	201 miles	1900	928	4,880	11.20
Pima	Marana^	38,610	No	Ed Honea	Yes	5	Gilbert Davidson	93 miles	1977	520	2,000	126.00
	Oro Valley	41,668	No	Satish Hiremath	Yes	5	Greg Caton	110 miles	1974	520	2,620	34.95
	Sahuarita	26,768	No	Duane Blumberg	No	5	Kelly Udall	133 miles	1994	520	2,844	30.83
	South Tucson	5,674	No	Jennifer Eckstrom	No	5	Enrique Serna	115 miles	1940	520	2,389	1.20
	Tucson*	525,154	Yes	Jonathon Rothschild	Yes	5	Richard Miranda	116 miles	1877	520	2,410	226.72
Pinal	Apache Junction^	37,325	No	John Insalco	Yes	5	George Hoffman	36 miles	1978	480	1,715	35.00
	Casa Grande	50,938	Yes	Robert Jackson	Yes	5	Jim Thompson	48 miles	1915	520	1,405	108.90
	Coolidge	12,120	No	Thomas Shope	Yes	5	Robert Flatley	56 miles	1945	520	1,427	65.00
	Eloy	1,720	No	Joel Belloc	Yes	5	Harvey Krauss	62 miles	1949	520	1,565	109.00
	Florence*	25,512	No	Tom Rankin	Yes	5	Charles Montoya	63 miles	1900	520	1,500	52.00
	Kearny	1,991	No	Sam Hosler	Yes	5	Gene Green	86 miles	1959	520	2,020	2.75
	Mammoth	1,460	No	Don Jones	No	4	N/A	116 miles	1958	520	2,348	4.00
	Marana^	0	No	Ed Honea	Yes	5	Gilbert Davidson	93 miles	1977	520	2,000	126.00
	Maricopa	46,140	No	Christian Price	Yes	5	Gregory Rose	35 miles	2003	520	1,398	55.07
	Queen Creek^	462	No	Gail Barney	Yes	5	John Kross	38 miles	1989	480	1,400	26.00
	Superior	2,895	No	Jayne Valenzuela	Yes	7	Margaret Gaston	72 miles	1976	520	2,820	4.00
	Winkelman^	0	No	Manuel Aguirre	No	3	Vacant	96 miles	1949	520	1,972	1.50
Santa Cruz	Nogales*	21,580	Yes	John Doyle	Yes	5	Shane Dille	179 miles	1893	520	3,865	20.25
	Patagonia	947	No	R.E. Isaakson	Yes	3	David Teel	174 miles	1948	520	4,044	1.30

County	Municipalities	Population 2013 Est.	Adopted Charter	Mayor	Directly Elected Mayor	Council Members	City Manager/Administrator	Distance from State Capitol	Incorporated	Area Code	Elevation (ft.)	Area (sq. miles)
Yavapai	Camp Verde	10,960	No	Charles German	Yes	5	Russ Martin	91 miles	1986	928	3,160	47.00
	Chino Valley	10,834	No	Chris Marley	Yes	5	Robert Smith	108 miles	1970	928	4,720	63.50
	Clarkdale	4,088	No	Doug Van Gausig	Yes	3	Gayle Mabery	107 miles	1957	928	3,550	10.14
	Cottonwood	11,313	No	Diane Joens	Yes	5	Doug Bartosh	103 miles	1960	928	3,320	15.75
	Dewey-Humboldt	3,906	No	Terry Nolan	Yes	5	Yvonne Kimball	81 miles	2004	928	4,800	18.00
	Jerome	443	No	Nichole Check	Yes	3	Candace Gallagher	111 miles	1899	928	5,435	1.50
	Peoria^	7	No	Bob Barret	No	5	Carl Swenson	14 miles	1954	623	1,140	170.48
	Prescott*	39,888	Yes	Marlin Kuykendall	Yes	6	Craig McConnell	100 miles	1883	928	5,410	42.60
	Prescott-Valley	39,667	No	Harvey Skoog	Yes	5	Larry Tarkowski	91 miles	1978	928	5,100	33.00
	Sedona^	7,228	No	Rob Adams	Yes	5	Tim Ernster	116 miles	1988	928	4,240	19.00
Yuma	San Luis	32,305	No	Gerardo Sanchez	Yes	5	Ralph Velez	204 miles	1979	928	100	30.00
	Somerton	15,246	No	Martin Porchas	Yes	5	Bill Lee	193 miles	1918	928	103	5.00
	Wellton	3,048	No	James Deermar	No	3	Richard J. Watenpaugh	155 miles	1970	928	256	28.30
	Yuma*	95,717	Yes	Douglas Nicholls	Yes	6	Greg Wilkinson	184 miles	1914	928	138	112.42

*County Seat

^ Jurisdiction in multiple counties

¹Source: 2014 Arizona Government Directory, 1st Edition, unless otherwise noted

²Source: League of Arizona Cities and Towns: City and Town Data

Arizona Judicial Officials and Precincts

County	Precinct Name or Number	Justice of the Peace	Constable	Number of Judges ¹	Superior Court		Clerk of Superior Court
					Judges		
Apache	1-Round Valley	Roberta Reed	Roger Curtis	1	Donna Jane Grimsley^		Sue Hall
	2-St. Johns	Butch Gunnells	Breanna Lee		Michael P. Roca*		
	3-Puerco	Jay Yellowhorse^	Charli Anderson		Kay H. Wilkins*		
	4-Chinle	Victor Clyde	Ashleigh Clyde				
Cochise	1	Adam Ambrose	-	5	Charles A. Irwin		Mary Ellen Dunlap
	2	Alma Vildosola	-		John F. Kelliher, Jr.		
	3	Bruce Staggs	-		Wallace R. Hoggatt		
	4	Trevor Ward	Reann Kiesling		Karl D. Elledge		
	5	Tim Dickerson^	Scott Mcmanaway		James L. Conlogue^		
	6	Michael Skiles	-		Donna M. Beumler*		
Coconino	Flagstaff	Howard Grodman	Darrin Womble	5	Jacqueline Hatch	Cathleen Brown Nichols Ted Reed*	Deborah Young
	Fredonia	Mark Baron	-		Dan Slayton		
	Page	Donald G. Roberts^	-		Mark Moran^		
	Williams	Rob Krombeen	-		Elaine Fridlund-Horne		
Gila	Globe	Gary Goetteman	Rubem Mancha	2	Peter J. Cahail^	Gary V. Scales*	Anita Escobedo
	Payson	Dorothy Little^	Colt White		Rober Duber, II		
Graham	1	Gary Griffith^	-	1	Douglas Holt^		Darlee Maylen
	2	Wyatt Palmer	-		Corey Sanders*		
Greenlee	1	Grace Nabor	Nick Castaneda	1	Monica L. Stauffer^		Pamela Pollock
	2	Karen Smith	Vicki Cook				
La Paz	4	Tammy Carnevale	Marie Wister	1	Samuel E. Vederman^		Megan Spielman
	5	Karen Slaughter	Dave Erikson		Jerry G. Landau*		
	6	Charlene Weis^	Clyde Hentzen				
Maricopa ²	West Mesa	Mark Anderson	Fred Arnett	95	Norman Davis, Presiding Judge		Michael K. Jeanes
	University Lakes	Tyler Kissell	Gary Johnson		Joseph Welty, Criminal		
	East Mesa	Keith Russell	Ken Allen		John C. Rea, Civil		
	Dreamy Draw	Frank Conti, Jr.	Doug Middleton		Janet Barton, Family		
	Highland	Steven Urie	Phil Freestone		Colleen McNally, Juvenile		
	White Tank	David Osterfeld	Mark Sinclair				
	San Marcos	Keith Frankell	Kevin Jones				
	Maryvale	Andy Gastelum	Frank Canez				
	Ironwood	Joe Getzwiller	Billy Joe Spurlock				
	San Tan	Sam Goodman	Stephen Allen				
	Agua Fria	Joe Guzman	Alfredo Gamez				
	Manistee	Donald Watts	Lennie McCloskey				
	Downtown	Jimmie Hernandez	Doug Clark				
	Desert Ridge	Clancy Jane	Cory Hazlett				
	Moon Valley	Rebecca Macbeth	J.Richard Coplan				
	Encanto	C.Stevan McMurry^	Maria Ligocki-Russell				
	Hassayampa	Miles Keegan	Scott Blake				
	North Mesa	Cecil Ash	Ed Malles				
	McDowell Mountain	Michael Reagan	Dan Ryan				
	Kyrene	John McComish	Brandon Schmoll				
	Arcadia Biltmore	Steven Sarkis	Carolyn Lane				
	West McDowell	Rachel Carrillo	Rudy Santacruz				
	South Mountain	Cody Williams	Jimmie Munoz				
	North Valley	Gerald Williams	Phil Hazlett		Note: for a complete list of Maricopa Superior Court judges, please visit: www.superiorcourt.maricopa.gov		
	Arrowhead	Craig Wismer	Ron Myers				
	Country Meadows	Anna Huberman	Kenneth Sumner				
Mohave	Bullhead City	Jon Moss	Michael Hamilton	7	Charles Gurtler^	Richard Weiss	Virlynn Tinnell
	Kingman	David Huerta	Michael Cobb		Derek Carlisle	Rick Lambert	
	Cerbat	John Taylor	Ray Cullison		Steven Conn	Julie Roth*	
	Lake Havasu City	Jill Wachtel-Davis^	Bob Crabtree		Lee Jantzen		
	North Canyon	Barbara Brown	Travis Heaton		Rick Williams		
Navajo	1	Evelyn Marez	Phyllis Romo	4	Ralph Hatch		Deanne Romo
	2	B.J. Little	Pauline Hernandez		Robert J. Higgins		
	3	Fred Peterson	Dave Wood		John Lamb		
	4	Susie Nelson	Lita Dixon		Michael Ruechel^		
	5	Stephen Price^	Scott Tipton				
	6	David Widmaier	Ryan Reinhold				

County	Precinct Name or Number	Justice of the Peace	Constable	Superior Court			Clerk of Superior Court
				Number of Judges ¹	Judges		
Pima ²	1	Adam Watters	David Lester	30	Sarah R. Simmons, Presiding Judge		Toni Hellon
	2	Jose Castillo	Frank Fontes		Kyle Bryson, Probate		
	3	John Peck	George Gradillas		Charles Harrington, Civil		
	4	Carmen Dolny	James Driscoll		Paul E. Tang, Criminal		
	5	Keith Bee^	Marge Cummings		Jeffrey Bergin, Family		
	6	Paul Simon	Bennett Bernal		Kathleen Quigley, Juvenile		
	7	Lisa Royal	RC Brown		Deborah Bernini, Mental Health		
	8	Susan Bacal	Mary Dorgan				
	9	Maria Felix^	Colette Philip		Note: for a complete list of Pima Superior		
	10	Jack Peyton	Vince Roberts		Court judges, please visit: www.sc.pima.gov		
Pinal ²	Florence	Tom Shope	David Irwin	10	Stephen F. McCarville, Presiding Judge		Chad A. Roche
	Casa Grande	John Ellsworth	Ben Crow		Joseph R. Georgini, Criminal		
	Eloy	Tino Tarango	Virginia Duarte		Jason Holmberg, Civil		
	San Manuel	Arnold Estrada	Henry Velasquez		Gilberto V. Figueroa, Juvenile		
	Oracle	Nancy Discher	Michael Sloan		Steven J. Fuller, Family		
	Superior	Larry Bravo	Chris Alvarado				
	Apache Junction	Shaun Babeu	John Acton		Note: for a complete list of Pinal Superior Court		
Maricopa	Lyle Riggs	Bret Roberts	judges, please visit: www.pinalcountyz.gov				
Santa Cruz	1	Emilio Velasquez	Eddie Huerta	2	Thomas Fink^	Kimberly A. Corsaro*	Juan Pablo Guzman
	2	Keith Barth	Artis Hinker		Anna Montoya-Paez		
Yavapai	Bagdad/Yarnell	Anna Mary Glaab	Dennis Dowling	7	David MacKey^	Anna C. Young Michael R. Bluff Joseph C. Butner III*	Sandra K Markham
	Mayer	Bill Rummer	Hank Hellman		Jennifer B. Campbell		
	Prescott	Arthur Markham^	Ron Williams		Tina R. Ainley		
	Seligman	Dominick Sarno	Luis Alvarez		Patricia Trebesch		
	Verde Valley	Bill Lundy	Jay Parkison		Cele Hancock		
Yuma ³	1	Gregory Stewart^	John Nozar	6	Mark Wayne Reeves	David M. Haws	Lynn Fazz
	2	Juan Guerrero	Rafael Torres		John Paul Plante	John. Nelson^	
	3	Russ Jones	Vacant		Lawrence Kenworthy	Maria Elena Cruz	

[^]Presiding Judge Note: Pima County Justice Courts shares the responsibility between two Justices of the Peace

^{*}Judge Pro Tempore. Note: judges pro tempore are appointed and not elected

¹Source: Annual Report of the Arizona Judicial Branch FY2013 Note: numbers do not include judges pro tempore, commissioners, or hearing officers

²In Maricopa, Pima, and Pinal County Superior Court judges are appointed through the judicial merit selection and retention system and voters decide every four years whether or not to retain a judge. All other counties directly elect superior court judges

³In addition to the six superior court justices listed, Yuma County also has two judges pro tempore: Stephen J. Rouff, and Lisa W. Bleich

Fiscal Year 2015 County Property Tax and Budget Information

County	General Fund Budget ¹	Total Budget ¹	Primary Property Tax Rate ²	Primary Property Tax Levy ²	Flood Control Rate ²	Flood Control Levy ²	Library District Tax Rate ²	Library District Levy ²
Apache ^{3,4}	\$18,404,897	\$52,839,970	\$0.4810	\$2,470,684	\$0.0442	\$93,432	\$0.3863	\$1,999,877
Cochise	\$81,595,849	\$151,975,063	\$2.6276	\$25,114,167	\$0.2597	\$2,101,736	\$0.1451	\$1,392,296
Coconino ^{4,7,8}	\$72,591,508	\$201,010,897	\$0.5646	\$8,541,236	\$0.4000	\$2,552,722	\$0.2556	\$3,922,141
Gila ⁶	\$34,230,262	\$94,444,905	\$4.1900	\$17,434,578	N/A	N/A	\$0.2000	\$838,515
Graham	\$21,270,214	\$33,523,198	\$2.1794	\$4,608,769	\$0.0953	\$193,702	N/A	N/A
Greenlee	\$11,562,861	\$23,979,451	\$0.5500	\$2,521,341	\$0.1900	\$106,748	N/A	N/A
La Paz ⁷	\$16,823,475	\$31,415,784	\$2.2863	\$4,705,534	N/A	N/A	N/A	N/A
Maricopa ^{4,5}	\$1,015,901,116	\$2,309,530,514	\$1.3209	\$442,762,977	\$0.1392	\$43,660,332	\$0.0556	\$19,504,284
Mohave ^{4,5}	\$80,781,059	\$252,282,568	\$1.8196	\$31,438,928	\$0.5000	\$8,530,487	\$0.3236	\$5,685,893
Navajo ⁴	\$42,544,494	\$120,792,901	\$0.8185	\$6,916,474	\$0.3000	\$1,744,104	\$0.1000	\$846,247
Pima ⁵	\$521,401,927	\$1,188,464,252	\$4.2779	\$321,633,141	\$0.3035	\$20,663,821	\$0.4353	\$32,995,300
Pinal ⁶	\$184,084,963	\$378,079,096	\$3.7999	\$76,193,762	\$0.1700	\$2,959,533	\$0.0970	\$1,979,527
Santa Cruz ^{7,9}	\$ 28,661,791	\$ 74,573,097	\$3.6471	\$11,707,247	\$0.7294	\$2,148,836	N/A	N/A
Yavapai ^{4,7}	\$94,937,304	\$199,955,116	\$1.9580	\$43,415,263	\$0.2116	\$4,092,000	\$0.1512	\$3,427,977
Yuma ^{7,10}	\$75,292,428	\$242,313,069	\$2.1608	\$24,037,770	\$0.2794	\$2,591,404	\$0.8417	\$9,591,702
Total/Average	\$2,300,084,148	\$5,355,179,881	\$2.1788	\$1,023,501,871	\$0.2786	\$91,345,425	\$0.2719	\$82,183,759

County	Public Health Rate ²	Public Health Levy ²	FDAT Rate ²	FDAT Levy ²	FY2014 PILT Revenue ¹²	FY2014 HURF Revenue ¹³	FY2014 General Fund VLT ¹⁴	FY2014 VLT for Transportation ¹⁴
Apache	\$0.1260	\$652,156	\$0.0839	\$434,309	\$1,657,182	\$5,853,214	\$548,842	\$2,028,392
Cochise	N/A	N/A	\$0.1000	\$959,542	\$2,142,985	\$6,968,922	\$3,440,438	\$1,737,001
Coconino ⁴	\$0.2500	\$3,836,210	\$0.1000	\$1,534,484	\$1,705,008	\$8,112,771	\$3,162,841	\$1,775,581
Gila	N/A	N/A	\$0.1000	\$419,258	\$3,426,420	\$3,278,539	\$1,558,737	\$848,757
Graham	N/A	N/A	\$0.0543	\$115,935	\$2,784,560	\$2,177,913	\$860,211	\$676,282
Greenlee	\$0.2300	\$1,063,611	\$0.0021	\$9,711	\$844,890	\$835,624	\$352,825	\$147,965
La Paz	N/A	N/A	\$0.1000	\$210,721	\$1,928,269	\$3,421,641	\$542,441	\$455,242
Maricopa ⁴	N/A	N/A	\$0.0100	\$3,964,000	\$3,011,264	\$89,026,459	\$126,469,599	\$9,427,099
Mohave ⁴	N/A	N/A	\$0.1000	\$1,757,075	\$3,469,643	\$10,638,844	\$5,922,698	\$2,493,620
Navajo ⁴	\$0.2430	\$2,056,380	\$0.1000	\$846,247	\$1,519,256	\$7,030,012	\$1,994,876	\$2,257,148
Pima	N/A	N/A	\$0.0456	\$3,456,434	\$3,152,584	\$37,499,768	\$23,757,436	\$11,709,664
Pinal ¹¹	N/A	N/A	\$0.0700	\$1,375,465	\$1,223,747	\$16,533,089	\$8,709,023	\$6,215,440
Santa Cruz ⁹	N/A	N/A	\$0.1000	\$323,844	\$978,173	\$2,838,559	\$1,453,895	\$851,026
Yavapai ⁴	N/A	N/A	\$0.1008	\$2,267,389	\$3,177,599	\$10,001,234	\$6,984,124	\$2,775,479
Yuma ¹¹	N/A	N/A	N/A	N/A	\$3,476,376	\$8,975,730	\$4,636,742	\$1,989,358
Total/Average	\$0.2123	\$7,608,357	\$0.0762	\$17,674,414	\$34,497,956	\$213,192,319	\$190,394,728	\$45,388,053

County	Jail Rate ^{2,15} (Apache)	Jail Levy ^{2,15} (Apache)	Junior College Rate ² (Apache)	Junior College Levy ² (Apache)	TV District Rate ² (Mohave)	TV District Levy ² (Mohave)
Apache	0.2916	1,509,413	\$0.2817	\$1,458,268	N/A	N/A
Mohave	N/A	N/A	N/A	N/A	\$0.0700	\$1,229,952

¹Individual county official budget form Schedule A: Summary Schedule of Estimated Revenues and Expenditures/Expenses

²Individual county official budget form Schedule B: Tax Levy and Tax Rate Information

³Apache County Library Tax includes construction bonds

⁴Property tax includes the Transwestern Pipeline settlement for Apache, Coconino, Maricopa, Mohave, Navajo and Yavapai counties

⁵Maricopa County is statutorily prohibited from enacting a general fund excise tax, Mohave County has only enacted a 1/4-cent general fund excise tax (half of their authority), and Pima County has not yet enacted any general fund excise tax. See the county sales tax sheet for more information

⁶Gila County and Pinal County have both enacted 1/2-cent transportation sales taxes

⁷Coconino, La Paz, Santa Cruz, and Yuma counties have all enacted a 1/2-cent jail sales, and Yavapai County has enacted a 1/4-cent jail sales tax.

⁸Coconino County has enacted a 1/8-cent sales tax for capital projects

⁹Information taken from county tentative budget pending publication of the adopted budget

¹⁰Yuma County Library includes Operations and Debt Service

¹¹Pinal County has enacted a 1/10-cent sales tax for public health, and Yuma County has enacted an 11.2/100-cent sales tax for public health

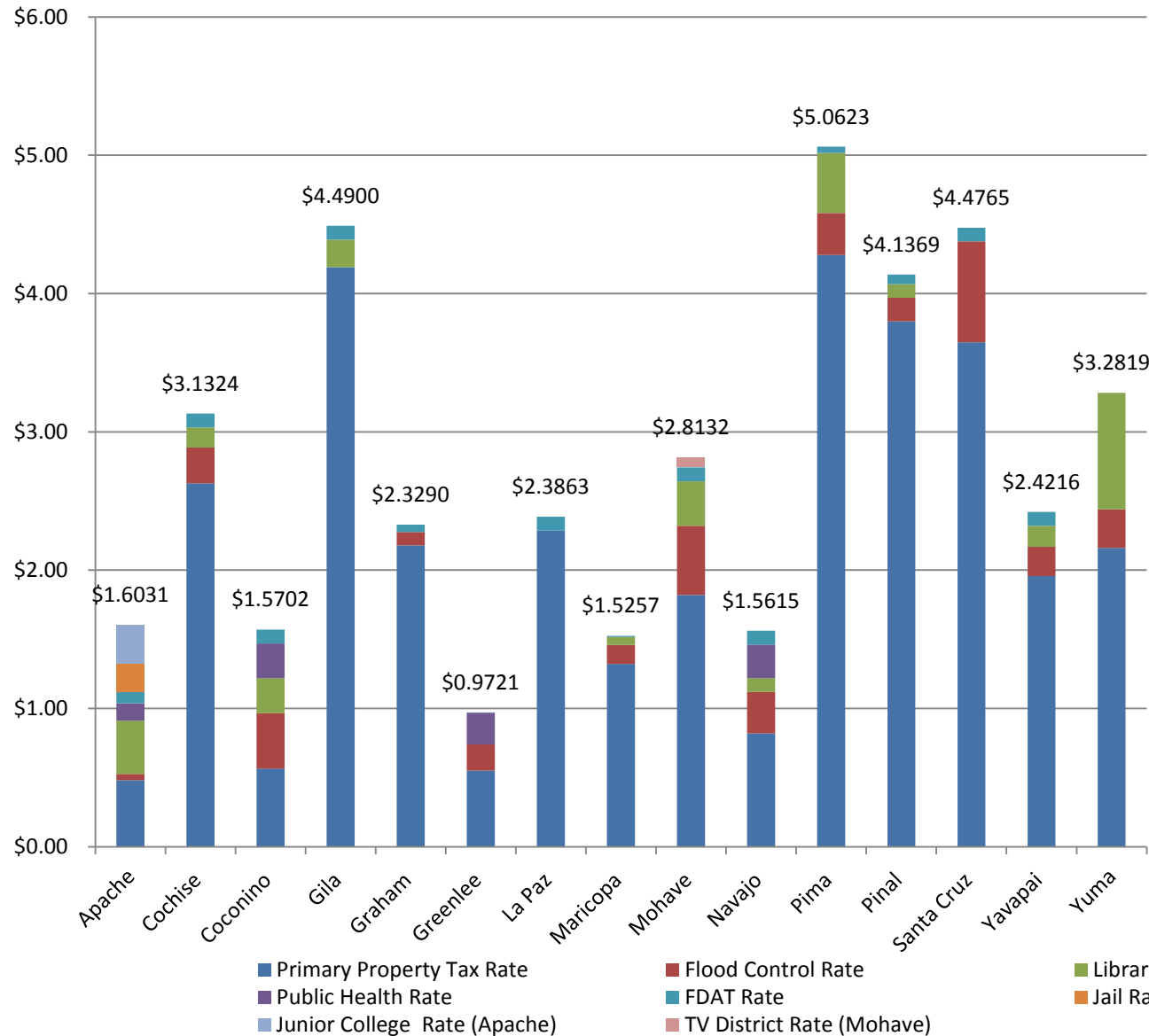
¹²Source: United States Department of the Interior, FY2014 Payments in Lieu of Taxes National Summary

¹³Source: Arizona Department of Transportation, Office of Financial Planning: FY2014 HURF Distribution to Arizona Cities and Counties

¹⁴Source: Arizona Department of Transportation: Vehicle License Tax Distribution FY2014

¹⁵Apache County Jail Rate and Levy include both Jail and Juvenile districts

County Property Tax Rate



Note: in addition to property taxes, counties may choose to raise revenue through various excise (sales) taxes.

- Maricopa County is statutorily prohibited from enacting a general fund excise tax, Mohave County has only enacted a 1/4-cent general fund excise tax (half of their authority), and Pima County has not yet enacted any general fund excise tax. See the county sales tax sheet for more information.
- Gila County and Pinal County have both enacted 1/2-cent transportation sales taxes. Coconino County has enacted a 3/10-cent transportation tax
- Coconino, Graham, La Paz, Santa Cruz, and Yuma counties have all enacted a 1/2-cent jail sales tax, and Yavapai County has enacted a 1/4-cent jail sales tax.
- Coconino County has enacted a 1/8-cent sales tax for capital projects.
- Pinal County has enacted a 1/10-cent sales tax for public health, and Yuma county has enacted an 11.2/100-cent sales tax for public health.

County Sales Tax Information

County	FY2014 State Shared TPT Revenue ¹	General Fund Excise Tax Rate ²	FY2014 Collections ³	County Road Tax Rate ²	FY2014 Road Tax Collections ³	County Jail Tax Rate ²	FY2014 Jail Tax Collections ³
Apache	\$4,744,332	0.50%	\$1,308,856	-	-	-	-
Cochise	\$19,091,249	0.50%	\$6,928,647	-	-	-	-
Coconino ⁵	\$11,890,286	0.50%	\$12,245,309	0.30%	-	0.50%	\$12,243,833
Gila	\$5,116,965	0.50%	\$3,045,271	0.50%	\$3,131,228	-	-
Graham	\$3,728,358	0.50%	\$2,130,788	-	-	0.50%	-
Greenlee	\$5,091,702	0.50%	\$2,345,102	-	-	-	-
La Paz	\$2,265,894	0.50%	\$1,165,099	-	-	0.50%	\$1,165,098
Maricopa ⁴	\$446,491,690	-	-	-	-	0.20%	\$133,581,416
Mohave	\$20,389,267	0.25%	\$6,263,993	-	-	-	-
Navajo	\$10,764,687	0.50%	\$6,667,432	-	-	-	-
Pima ⁴	\$101,665,722	-	-	-	-	-	-
Pinal	\$29,395,885	0.50%	\$13,594,230	0.50%	\$14,110,597	-	-
Santa Cruz	\$4,450,552	0.50%	\$2,685,361	-	-	0.50%	\$2,684,802
Yavapai	\$29,734,974	0.50%	\$14,145,870	-	-	0.25%	\$7,072,702
Yuma	\$18,762,967	0.50%	\$11,710,103	-	-	0.50%	\$11,710,110
Total/Average	\$713,584,530	0.48%	\$84,236,060	0.43%	\$17,241,825	0.42%	\$168,457,962

County	County Capital Projects Tax Rate ²	FY2014 Capital Projects Tax Collections ³	Public Health Tax Rate ²	FY2014 Public Health Tax Collections ³	Judgement Tax Rate ²	FY2014 Judgement Tax Collections ³
Apache	-	-	-	-	-	-
Cochise	-	-	-	-	-	-
Coconino	0.125%	\$3,058,840	-	-	-	-
Gila	-	-	-	-	-	-
Graham	-	-	-	-	-	-
Greenlee	-	-	-	-	-	-
La Paz	-	-	-	-	0.50%	\$2,215,639
Maricopa	-	-	-	-	-	-
Mohave	-	-	-	-	-	-
Navajo	-	-	-	-	-	-
Pima	-	-	-	-	-	-
Pinal	-	-	0.10%	\$2,713,674	-	-
Santa Cruz	-	-	-	-	-	-
Yavapai	-	-	-	-	-	-
Yuma	-	-	0.112%	\$2,526,105	-	-
Total/Average	0.125%	\$3,058,840	0.106%	\$5,239,780	0.50%	\$2,215,639

¹Source: Arizona Department of Revenue

²Source: Arizona Tax Research Association

³Source: Office of the Arizona State Treasurer: Arizona State Revenue Distributions

⁴Both the Maricopa Association of Governments and the Pima Association of Governments levy a 0.50% transportation tax

⁵Effective January 1, 2015

Municipal Sales Tax Information

County	Municipality	State Tax Rate ¹	Total County Tax Rate	Total Municipal Tax Rate ²	Total Tax Rate
Apache	Eagar	5.60%	0.50%	3.00%	9.10%
	Springerville	5.60%	0.50%	3.00%	9.10%
	St. Johns*	5.60%	0.50%	3.00%	9.10%
Cochise	Benson	5.60%	0.50%	2.50%	8.60%
	Bisbee*	5.60%	0.50%	2.50%	8.60%
	Douglas**	5.60%	0.50%	2.80%	8.90%
	Huachuca City	5.60%	0.50%	1.50%	7.60%
	Sierra Vista	5.60%	0.50%	1.75%	7.85%
	Tombstone	5.60%	0.50%	3.50%	9.60%
	Willcox**	5.60%	0.50%	3.00%	9.10%
Coconino	Flagstaff*	5.60%	1.125%	1.72%	8.446%
	Fredonia	5.60%	1.125%	4.00%	10.725%
	Page	5.60%	1.125%	3.00%	9.725%
	Sedona***	5.60%	1.125%	3.00%	9.725%
	Tusayan	5.60%	1.125%	2.00%	8.725%
	Williams	5.60%	1.125%	3.50%	10.225%
Gila	Globe*	5.60%	1.00%	2.00%	8.60%
	Hayden	5.60%	1.00%	3.00%	9.60%
	Miami	5.60%	1.00%	2.50%	9.10%
	Payson	5.60%	1.00%	2.12%	8.72%
	Star Valley	5.60%	1.00%	2.00%	8.60%
	Winkelman^	5.60%	1.00%	3.50%	10.10%
Graham	Pima	5.60%	0.50%	2.00%	8.10%
	Safford*	5.60%	0.50%	2.50%	8.60%
	Thatcher	5.60%	0.50%	2.50%	8.60%
Greenlee	Clifton*	5.60%	0.50%	3.00%	9.10%
	Duncan	5.60%	0.50%	2.00%	8.10%
La Paz	Parker *	5.60%	1.50%	2.00%	9.10%
	Quartzsite	5.60%	1.50%	2.50%	9.60%
Maricopa ³	Apache Junction^**	5.60%	0.70%	2.20%	8.50%
	Avondale**	5.60%	0.70%	2.50%	8.80%
	Buckeye	5.60%	0.70%	3.00%	9.30%
	Carefree	5.60%	0.70%	3.00%	9.30%
	Cave Creek	5.60%	0.70%	3.00%	9.30%
	Chandler**	5.60%	0.70%	1.50%	7.80%
	El Mirage	5.60%	0.70%	3.00%	9.30%
	Fountain Hills	5.60%	0.70%	2.60%	8.90%
	Gila Bend	5.60%	0.70%	3.00%	9.30%
	Gilbert	5.60%	0.70%	1.50%	7.80%
	Glendale**	5.60%	0.70%	2.90%	9.20%
	Goodyear	5.60%	0.70%	2.50%	8.80%
	Guadalupe	5.60%	0.70%	4.00%	10.30%
	Litchfield Park	5.60%	0.70%	2.80%	9.10%
	Mesa**	5.60%	0.70%	1.75%	8.05%
	Paradise Valley	5.60%	0.70%	2.50%	8.80%
	Peoria***	5.60%	0.70%	1.80%	8.10%
	Phoenix*, **	5.60%	0.70%	2.00%	8.30%
	Queen Creek	5.60%	0.70%	2.25%	8.55%
	Scottsdale**	5.60%	0.70%	1.65%	7.95%
	Surprise	5.60%	0.70%	2.20%	8.50%
	Tempe**	5.60%	0.70%	1.80%	8.10%
	Tolleson	5.60%	0.70%	2.50%	8.80%
	Wickenburg^	5.60%	0.70%	2.20%	8.50%
	Youngtown	5.60%	0.70%	3.00%	9.30%

County	Municipality	State Tax Rate ¹	Total County Tax Rate	Total Municipal Tax Rate ²	Total Tax Rate
Mohave	Bullhead City	5.60%	0.25%	2.00%	7.85%
	Colorado City	5.60%	0.25%	2.00%	7.85%
	Kingman*	5.60%	0.25%	2.50%	8.35%
	Lake Havasu City	5.60%	0.25%	2.00%	7.85%
Navajo	Holbrook*	5.60%	0.50%	3.00%	9.10%
	Pinetop-Lakeside	5.60%	0.50%	2.50%	8.60%
	Show Low	5.60%	0.50%	2.00%	8.10%
	Snowflake	5.60%	0.50%	2.00%	8.10%
	Taylor	5.60%	0.50%	2.00%	8.10%
	Winslow	5.60%	0.50%	3.00%	9.10%
Pima ³	Marana^	5.60%	0.50%	2.00%	8.10%
	Oro Valley	5.60%	0.50%	2.00%	8.10%
	Sahuarita	5.60%	0.50%	2.00%	8.10%
	South Tucson	5.60%	0.50%	2.50%	8.60%
	Tucson*, **	5.60%	0.50%	2.00%	8.10%
	Apache Junction^**	5.60%	1.10%	2.20%	8.90%
Pinal ⁴	Casa Grande	5.60%	1.10%	2.00%	8.70%
	Coolidge	5.60%	1.10%	3.00%	9.70%
	Eloy	5.60%	1.10%	3.00%	9.70%
	Florence*	5.60%	1.10%	2.00%	9.70%
	Kearny	5.60%	1.10%	3.00%	9.70%
	Mammoth	5.60%	1.10%	2.00%	9.70%
	Marana^	5.60%	1.10%	2.00%	8.70%
	Maricopa	5.60%	1.10%	2.00%	8.70%
	Queen Creek^	5.60%	1.10%	2.25%	8.95%
	Superior	5.60%	1.10%	4.00%	10.70%
	Winkelman^	5.60%	1.10%	3.50%	10.20%
Santa Cruz	Nogales*, **	5.60%	1.00%	2.00%	8.60%
	Patagonia	5.60%	1.00%	3.00%	9.60%
Yavapai	Camp Verde	5.60%	0.75%	3.00%	9.35%
	Chino Valley	5.60%	0.75%	4.00%	10.35%
	Clarkdale	5.60%	0.75%	3.00%	9.35%
	Cottonwood	5.60%	0.75%	3.00%	9.35%
	Dewey-Humboldt	5.60%	0.75%	2.00%	8.35%
	Jerome	5.60%	0.75%	3.50%	9.85%
	Prescott*, **	5.60%	0.75%	2.00%	8.35%
	Prescott-Valley	5.60%	0.75%	2.33%	8.68%
	Peoria^**	5.60%	0.75%	1.80%	8.15%
Yuma	Sedona ^	5.60%	0.75%	3.00%	9.35%
	San Luis	5.60%	1.11%	4.00%	10.71%
	Somerton**	5.60%	1.11%	3.30%	10.01%
	Wellton	5.60%	1.11%	2.50%	9.21%
	Yuma*	5.60%	1.11%	1.70%	8.41%

¹ Jurisdiction in multiple counties

* County Seat

**Non-Program City

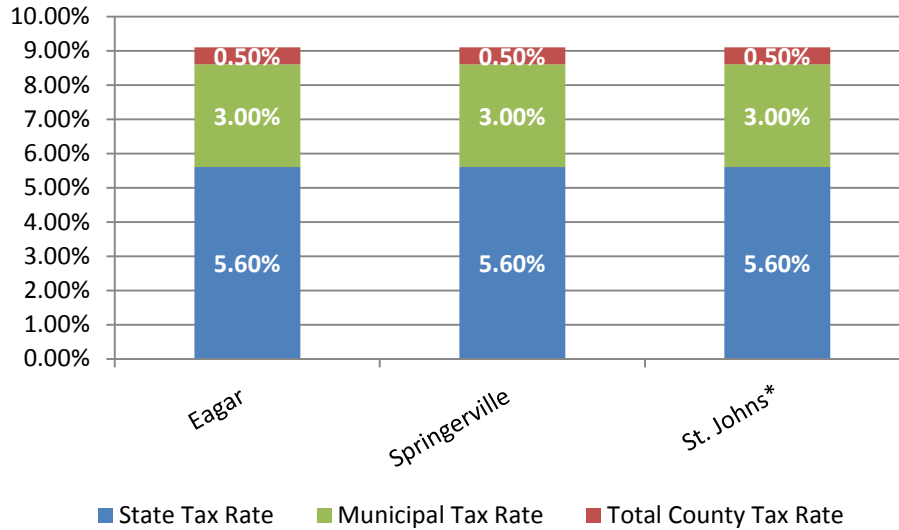
³Source: Arizona Department of Revenue (ADOR) Annual Report, Table 5. Note: the rate for nonmetalliferous mining, oil and gas production is 3.125% and for jet fuel the rate is \$0.0305 per gallon

²Source for Program cities: Arizona Department of Revenue Tax Rate Table, September 2014 Update. Source for Non-program cities: individual websites. Note: rates are reflective of the municipal privilege tax only unless otherwise noted

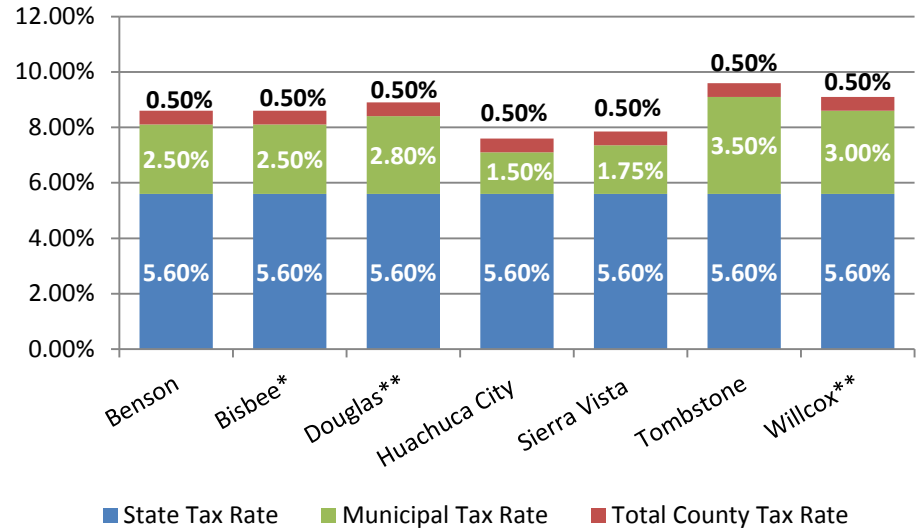
³County Sales tax rate includes 0.50% regional transportation tax

⁴Represents Casa Grande retail tax rate. Actual privilege rate is 1.80%

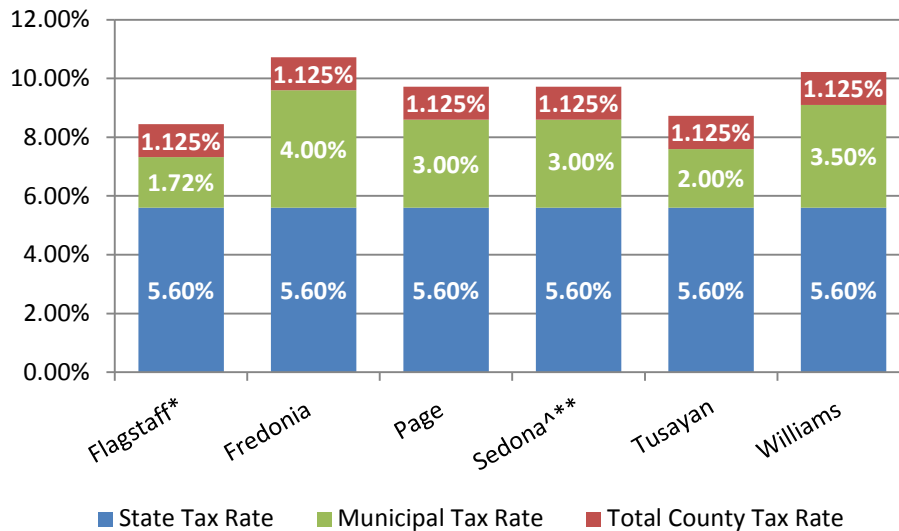
Apache County Sales Tax Rates



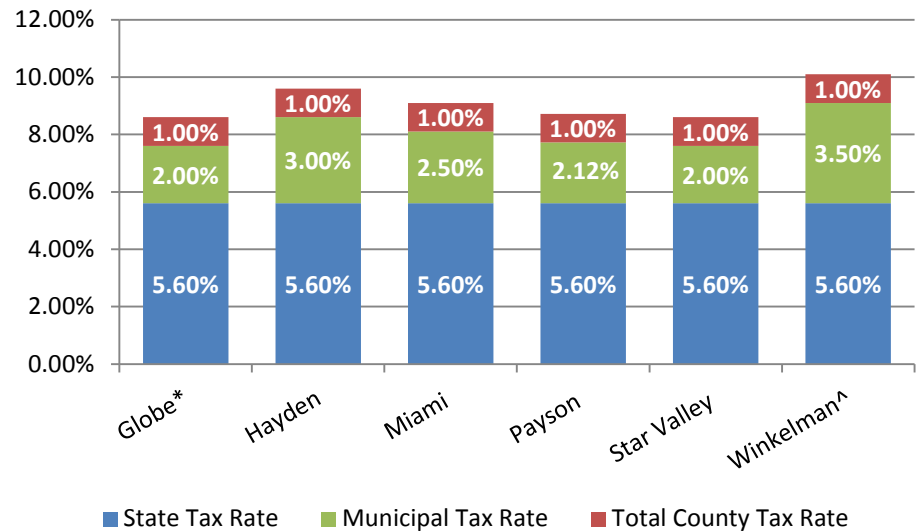
Cochise County Sales Tax Rates



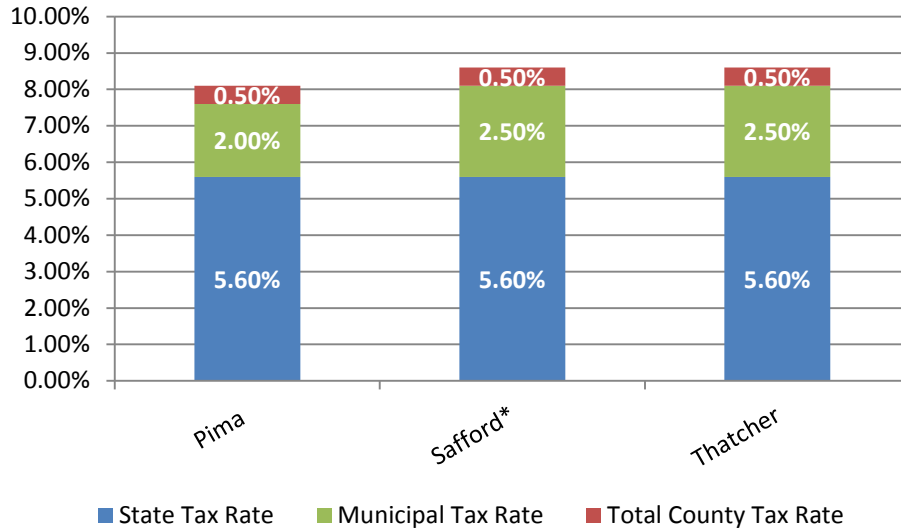
Coconino County Sales Tax Rates



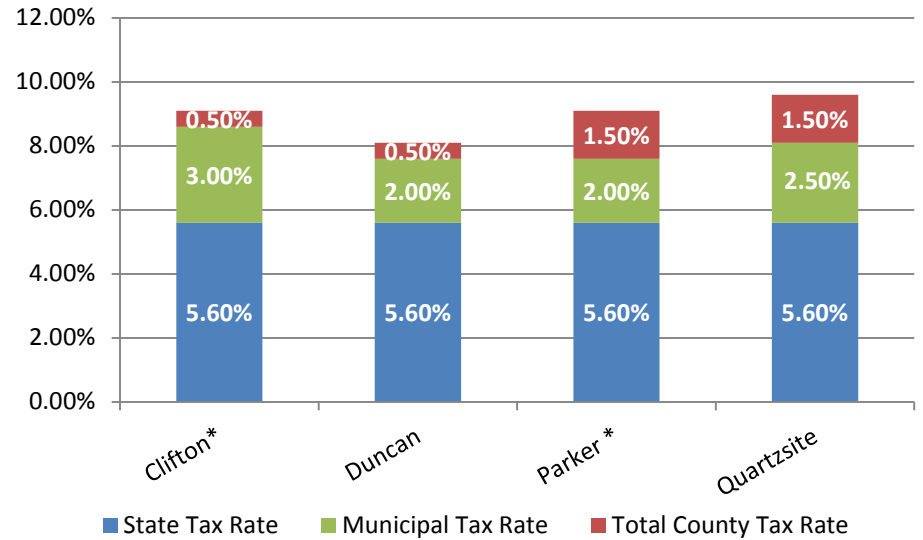
Gila County Sales Tax Rates



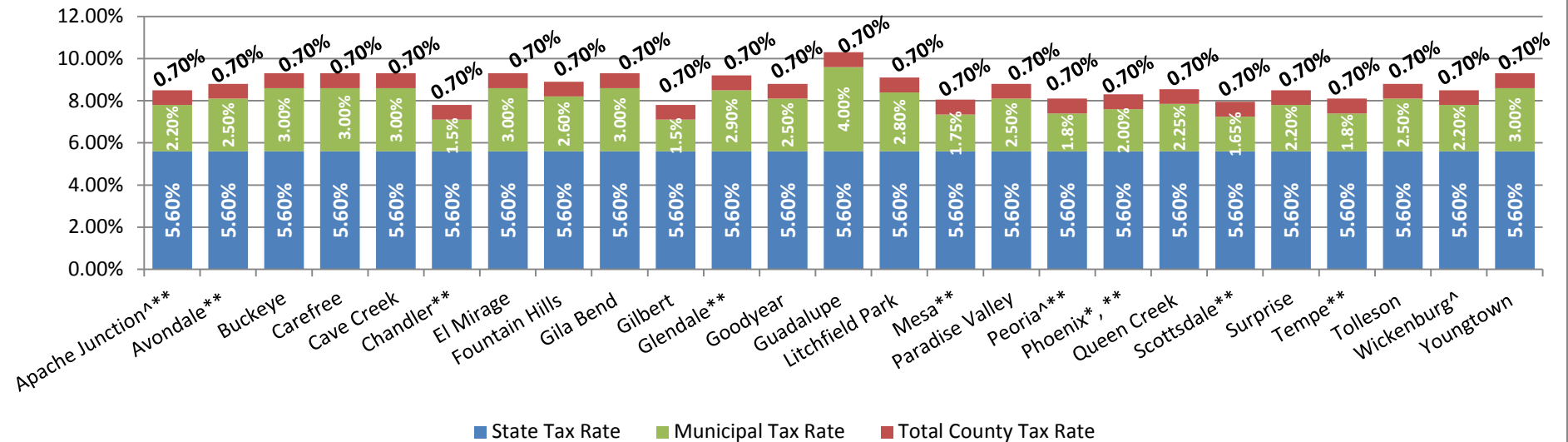
Graham County Sales Tax Rates



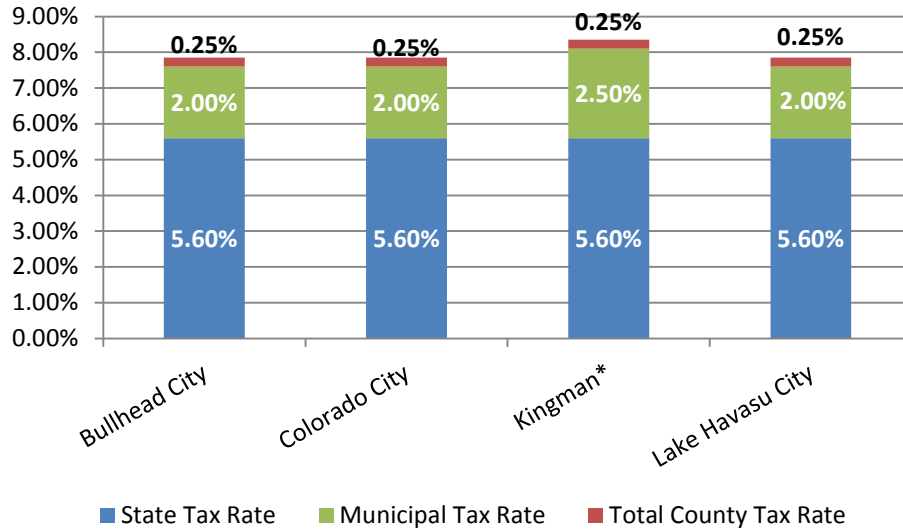
Greenlee & La Paz Counties Sales Tax Rates



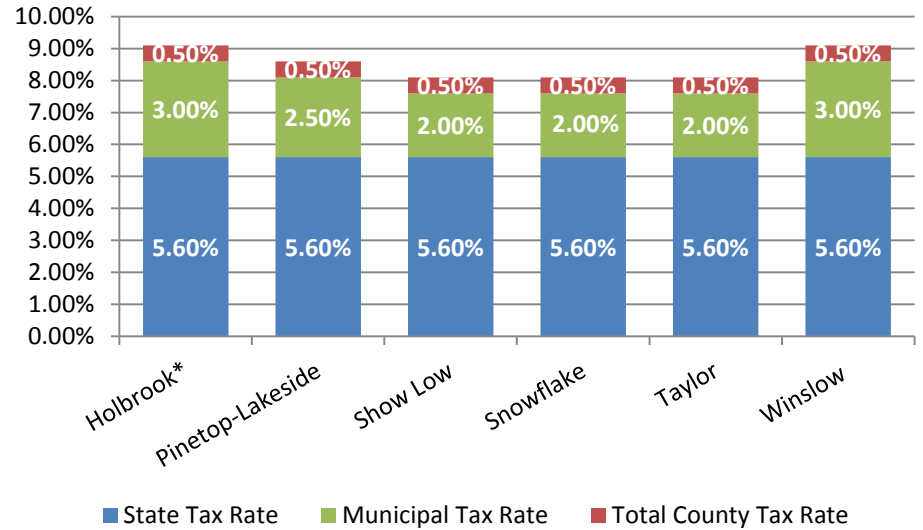
Maricopa County Sales Tax Rates



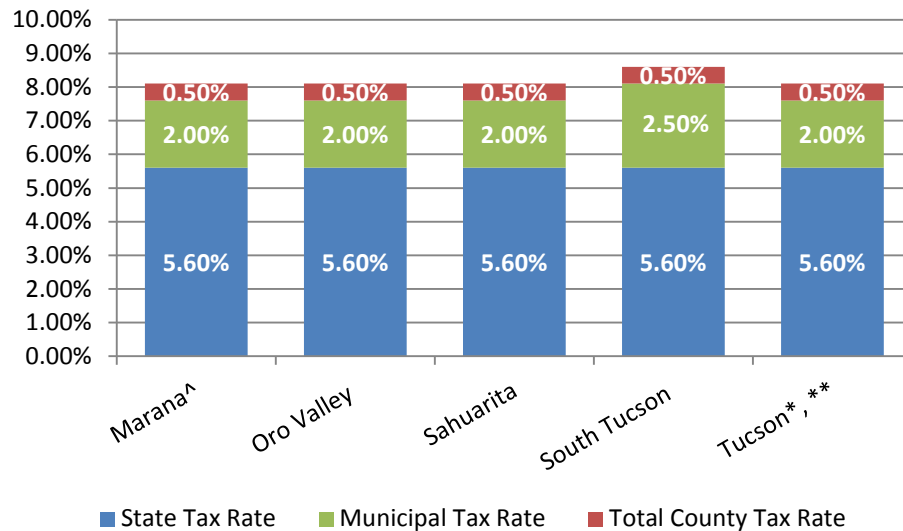
Mohave County Sales Tax Rates



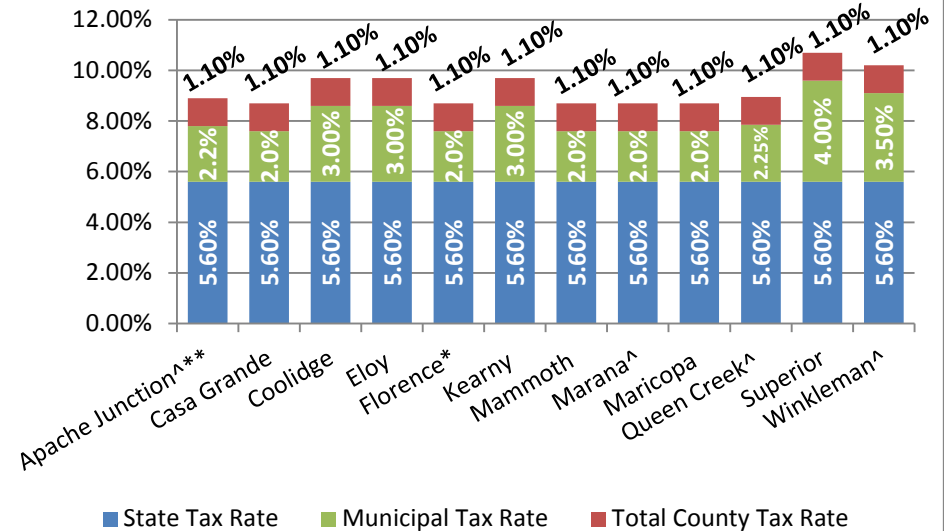
Navajo County Sales Tax Rates



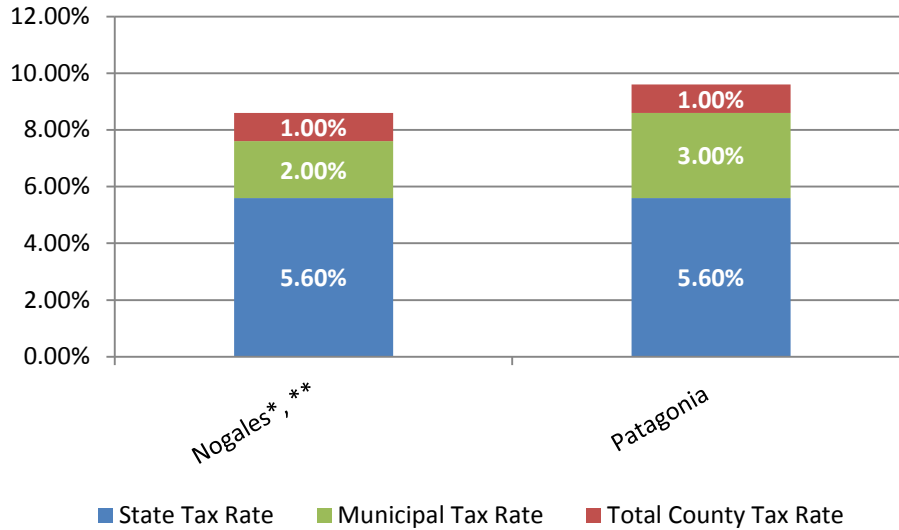
Pima County Sales Tax Rates



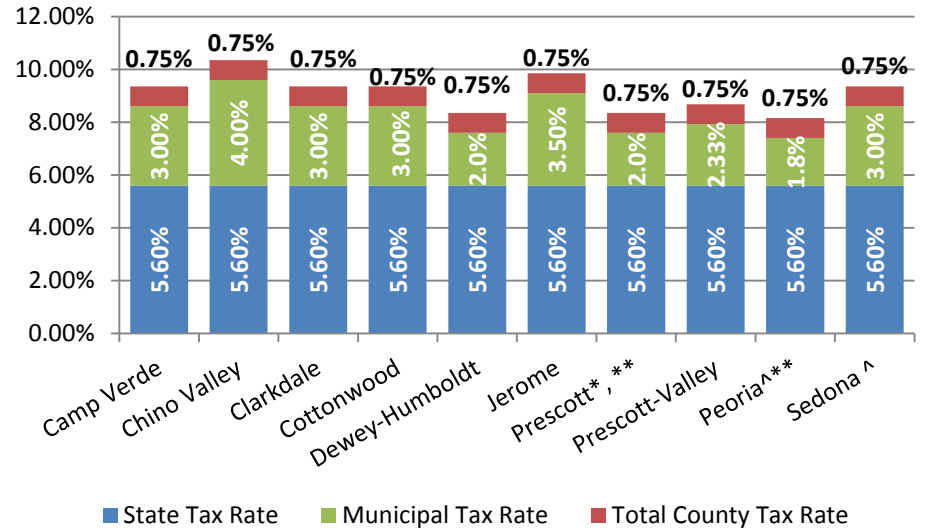
Pinal County Sales Tax Rates



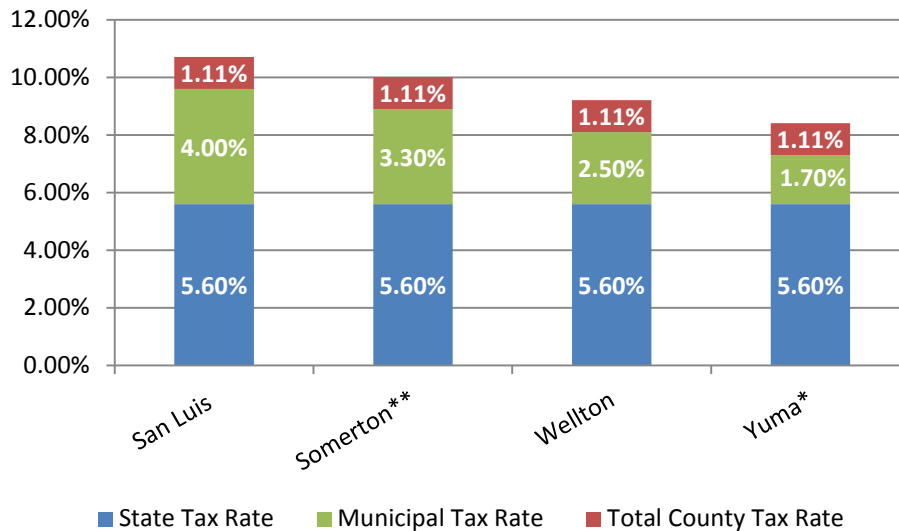
Santa Cruz County Sales Tax Rates



Yavapai County Sales Tax Rates



Yuma County Sales Tax Rates



State Mandated Healthcare Payments¹

County	FY2010					FY2011					FY2012				
	BNCF	Acute	DUC	ALTCS ^{2,4}	Total	BNCF	Acute	DUC	ALTCS ⁴	Total	BNCF	Acute	DUC	ALTCS ⁴	Total
Apache	\$98,600	\$268,800	\$87,300	\$466,000	\$920,700	\$102,700	\$268,800	\$87,300	\$485,000	\$943,800	\$104,200	\$268,800	\$87,300	\$631,800	\$1,092,100
Cochise	\$184,100	\$2,214,800	\$162,700	\$4,131,500	\$6,693,100	\$191,700	\$2,214,800	\$162,700	\$4,140,300	\$6,709,500	\$194,300	\$2,214,800	\$162,700	\$5,309,100	\$7,880,900
Coconino	\$181,500	\$742,900	\$160,500	\$1,398,300	\$2,483,200	\$189,100	\$742,900	\$160,500	\$1,455,400	\$2,547,900	\$191,700	\$742,900	\$160,500	\$1,896,300	\$2,991,400
Gila	\$74,600	\$1,413,200	\$65,900	\$1,712,900	\$3,266,600	\$77,600	\$1,413,200	\$65,900	\$1,670,700	\$3,227,400	\$78,700	\$1,413,200	\$65,900	\$2,113,600	\$3,671,400
Graham	\$53,000	\$536,200	\$46,800	\$1,120,900	\$1,756,900	\$55,200	\$536,200	\$46,800	\$1,098,000	\$1,736,200	\$56,000	\$536,200	\$46,800	\$1,430,800	\$2,069,800
Greenlee	\$13,600	\$190,700	\$12,000	\$104,600	\$320,900	\$14,200	\$190,700	\$12,000	\$124,600	\$341,500	\$14,400	\$190,700	\$12,000	\$162,300	\$379,400
La Paz	\$28,200	\$212,100	\$24,900	\$564,000	\$829,200	\$29,400	\$212,100	\$24,900	\$636,800	\$903,200	\$29,800	\$212,100	\$24,900	\$827,500	\$1,094,300
Maricopa ³	\$0	\$21,035,400	\$0	\$116,996,800	\$138,032,200	\$0	\$20,761,900	\$0	\$118,573,200	\$139,335,100	\$0	\$20,575,000	\$0	\$154,518,900	\$175,093,900
Mohave	\$211,900	\$1,237,700	\$187,400	\$5,302,000	\$6,939,000	\$220,700	\$1,237,700	\$187,400	\$5,629,100	\$7,274,900	\$223,800	\$1,237,700	\$187,400	\$7,335,500	\$8,984,400
Navajo	\$138,900	\$310,800	\$122,800	\$1,927,900	\$2,500,400	\$144,600	\$310,800	\$122,800	\$2,006,700	\$2,584,900	\$146,700	\$310,800	\$122,800	\$2,614,500	\$3,194,800
Pima	\$1,262,400	\$14,951,800	\$1,115,900	\$30,209,800	\$47,539,900	\$1,314,500	\$14,951,800	\$1,115,900	\$30,705,400	\$48,087,600	\$1,333,000	\$14,951,800	\$1,115,900	\$39,653,400	\$57,054,100
Pinal	\$247,000	\$2,715,600	\$218,300	\$9,866,900	\$13,047,800	\$257,200	\$2,715,600	\$218,300	\$11,455,700	\$14,646,800	\$260,800	\$2,715,600	\$218,300	\$15,702,000	\$18,896,700
Santa Cruz	\$58,400	\$482,800	\$51,600	\$1,412,500	\$2,005,300	\$60,800	\$482,800	\$51,600	\$1,476,300	\$2,071,500	\$61,600	\$482,800	\$51,600	\$1,933,300	\$2,529,300
Yavapai	\$233,300	\$1,427,800	\$206,200	\$6,132,600	\$7,999,900	\$243,000	\$1,427,800	\$206,200	\$7,228,300	\$9,105,300	\$246,400	\$1,427,800	\$206,200	\$9,586,200	\$11,466,600
Yuma	\$208,000	\$1,325,100	\$183,900	\$5,469,900	\$7,186,900	\$216,600	\$1,325,100	\$183,900	\$6,192,500	\$7,918,100	\$219,700	\$1,325,100	\$183,900	\$8,017,700	\$9,746,400
Total	\$2,993,500	\$49,065,700	\$2,646,200	\$186,816,600	\$241,522,000	\$3,117,300	\$48,792,200	\$2,646,200	\$192,878,000	\$247,433,700	\$3,161,100	\$48,605,300	\$2,646,200	\$251,732,900	\$306,145,500

County	FY2013					FY2014					FY2015				
	BNCF	Acute	DUC	ALTCS ⁴	Total	BNCF	Acute	DUC	ALTCS ⁴	Total	BNCF	Acute	DUC	ALTCS ⁴	Total
Apache	\$106,200	\$268,800	\$87,300	\$611,200	\$1,073,500	\$108,900	\$268,800	\$87,300	\$613,500	\$1,078,500	\$111,500	\$268,800	\$87,300	\$618,300	\$1,085,900
Cochise	\$198,000	\$2,214,800	\$162,700	\$5,266,800	\$7,842,300	\$203,100	\$2,214,800	\$162,700	\$5,179,900	\$7,760,500	\$208,100	\$2,214,800	\$162,700	\$5,138,500	\$7,724,100
Coconino	\$195,400	\$742,900	\$160,500	\$1,834,500	\$2,933,300	\$200,400	\$742,900	\$160,500	\$1,841,200	\$2,945,000	\$205,300	\$742,900	\$160,500	\$1,855,700	\$2,964,400
Gila	\$80,200	\$1,413,200	\$65,900	\$2,146,400	\$3,705,700	\$82,300	\$1,413,200	\$65,900	\$2,126,000	\$3,687,400	\$84,300	\$1,413,200	\$65,900	\$2,107,500	\$3,670,900
Graham	\$57,000	\$536,200	\$46,800	\$1,434,200	\$2,074,200	\$58,500	\$536,200	\$46,800	\$1,427,300	\$2,068,800	\$59,900	\$536,200	\$46,800	\$1,442,600	\$2,085,500
Greenlee	\$14,700	\$190,700	\$12,000	\$192,800	\$410,200	\$15,000	\$190,700	\$12,000	\$128,800	\$346,500	\$15,400	\$190,700	\$12,000	\$76,200	\$294,300
La Paz	\$30,400	\$212,100	\$24,900	\$625,200	\$892,600	\$31,200	\$212,100	\$24,900	\$691,300	\$959,500	\$31,900	\$212,100	\$24,900	\$712,200	\$981,100
Maricopa ³	\$0	\$20,225,200	\$0	\$148,533,600	\$168,758,800	\$0	\$19,820,700	\$0	\$149,698,100	\$169,518,800	\$0	\$19,630,600	\$0	\$150,220,100	\$169,850,700
Mohave	\$228,000	\$1,237,700	\$187,400	\$8,000,100	\$9,653,200	\$233,900	\$1,237,700	\$187,400	\$7,952,700	\$9,611,700	\$239,600	\$1,237,700	\$187,400	\$7,972,700	\$9,637,400
Navajo	\$149,500	\$310,800	\$122,800	\$2,529,300	\$3,112,400	\$153,300	\$310,800	\$122,800	\$2,538,600	\$3,125,500	\$157,000	\$310,800	\$122,800	\$2,558,300	\$3,148,900
Pima	\$1,358,300	\$14,951,800	\$1,115,900	\$39,316,400	\$56,742,400	\$1,393,200	\$14,951,800	\$1,115,900	\$39,129,200	\$56,590,100	\$1,427,200	\$14,951,800	\$1,115,900	\$38,921,100	\$56,416,000
Pinal	\$265,800	\$2,715,600	\$218,300	\$15,081,500	\$18,281,200	\$272,600	\$2,715,600	\$218,300	\$15,246,800	\$18,453,300	\$279,200	\$2,715,600	\$218,300	\$15,295,000	\$18,508,100
Santa Cruz	\$62,800	\$482,800	\$51,600	\$1,904,900	\$2,502,100	\$64,400	\$482,800	\$51,600	\$1,908,200	\$2,507,000	\$66,000	\$482,800	\$51,600	\$1,914,900	\$2,515,300
Yavapai	\$251,000	\$1,427,800	\$206,200	\$8,450,900	\$10,335,900	\$257,500	\$1,427,800	\$206,200	\$8,382,500	\$10,274,000	\$263,800	\$1,427,800	\$206,200	\$8,315,100	\$10,212,900
Yuma	\$223,800	\$1,325,100	\$183,900	\$7,292,700	\$9,025,500	\$229,600	\$1,325,100	\$183,900	\$7,832,000	\$9,570,600	\$235,200	\$1,325,100	\$183,900	\$8,063,100	\$9,807,300
Total	\$3,221,100	\$48,255,500	\$2,646,200	\$243,220,500	\$297,343,300	\$3,303,900	\$47,851,000	\$2,646,200	\$244,696,100	\$298,497,200	\$3,384,400	\$47,660,900	\$2,646,200	\$245,211,300	\$298,902,800

¹Source: Joint Legislative Budget Committee: Appropriations Report (years)

²Reflects revised contributions to account for the lower enhanced FMAP in FY2011

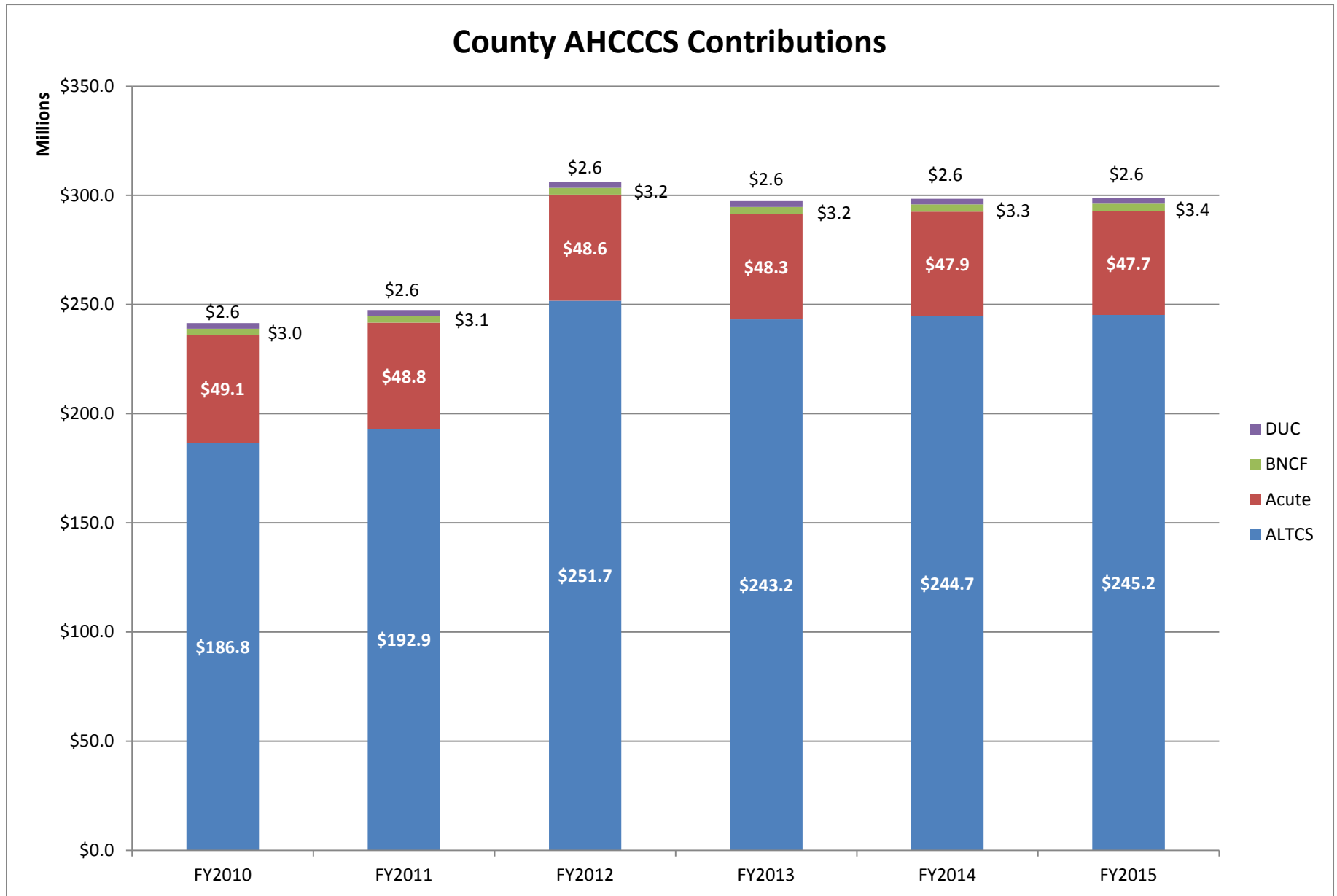
³Starting in FY2006, Maricopa County's BNCF and DUC payments were eliminated and their Acute Care payment is deflated on an annual basis in exchange for Maricopa County running and funding the adult probation program.

⁴ALTCS is the counties' largest healthcare contribution and the growth in the program is split between the counties and the state and allocated to each county based on the prior year's utilization. Individual county contributions are limited to \$0.90 per \$100 of NAV and further circuit breakers for "on-reservation" population and for average statewide per capita costs.

BNCF: In FY2002, the state mandated county payments to offset the costs of Prop. 204. These payments went into the Budget Neutrality Compliance Fund (BNCF).

Acute & DUC: There are two separate acute care payments. On payment is the general acute care county contribution and the other payment is the uncompensated care contribution (DUC).

ALTCS: The Arizona Long-Term Care System's (ALTCS) funding structure is set up to have the state and counties share the long-term caseload growth with a 50/50 split.



Special Districts¹

C o u n t y	District Name	BOS as Board	Board Size
A p a c h e	Alpine DWID		5
	Alpine FD	-	5
	Alpine SD	-	5
	Concho Volunteer FD	-	3
	Crosby Acres Special District	-	-
	Ganado FD	-	-
	Greer FD	-	5
	Little Colo SD	-	5
	Navapache HD	-	7
	Northern Apache SHCD	-	21
	Nutrioso FD	-	3
	Ojo Bonito DWID	-	5
	Puerco Valley FD	-	3
	Vernon DWID	-	-
	Verbib FD	-	5
	White Mountain Community SHCD	-	3
C o c h i s e	Babocomari FD	-	-
	Bowie FD	-	5
	Bowie SLD	Y	3
	Bowie DWID	Y	3
	Carmel SLD	Y	3
	Elfrida FD	-	3
	Fry FD	-	5
	GoSLDen Acres SLD	Y	3
	Mescal-J6 FD	-	5
	Naco FD	-	5
	Naco SLD	Y	3
	Naco SD	-	-
	Northern Cochise HD	-	6
	Palominas FD	-	5
	PBW FD	-	3
	Pirtleville FD	-	-
	Pistachio Pass IRD	Y	3
	San Jose FD	-	5
	San Pedro Valley HD	-	3
	San Simon FD	-	3
	San Simon DWID	-	-
	St. David DWID	-	5
	St. David FD	-	-
	St. David FC	-	-
	Sunnyside FD	-	3
	Sunsites SLD	Y	5
	Sunsites-Pearce FD	-	3
	Vanar FC	-	-
	Wellspring DWID	-	5
	Whetstone FD	-	5
	Whetstone WD	-	5

C o u n t y	District Name	BOS as Board	Board Size
C o c h i s e	Anasazi Trail RID	Y	5
	Badger Creek DWID	-	-
	Blue Ridge FD	-	4
	Buckboard Trails RID	Y	5
	Flagstaff Ranch FD	-	3
	Flagstaff Special Districts	-	7
	Forest Lakes DWID	Y	5
	Forest Lakes FD	-	5
	Foxboro Ranch DWID	Y	5
	Greenehaven FD	-	3
	Hashknife Trails RID	Y	5
	Highlands FD	-	5
	Junipine FD	-	5
	Kachina Village ID	Y	5
	Kaibab Estates West FD	-	-
	Kiowa-Comanche RID	Y	5
	Linda Lane RID	Y	5
	Lockett Ranches FD	-	5
	Lupine RID	Y	5
	Majestic DWID	-	3
	Mormon Lake FD	-	5
	North Stardust/Antelope Trails RID	Y	5
	Northside ID	Y	5
	Oakwood Pines RID	Y	5
	Page HD	-	5
	Pawnee RID	Y	5
	Pinewood FD	-	5
	Pinewood SD	-	7
	Ponderosa FD	-	5
	Rio Arroyo RID	Y	5
	Rodeo Drive RID	Y	5
	Sedona FD	-	5
	Sherwood Forest Estates FD	Y	5
	Shoshone RID	Y	5
	South Grand Canyon SD	-	5
	Summit FD	-	5
	Toho Tolani RID	Y	5
	Tonowanda RID	Y	5
	Tusayan FD	-	5
	Valley DWID	-	3
	Westwood Estates FD	-	3
	Williams CFD	Y	5
	Williams HD	-	5
	Woods FD	-	3

C o u n t y	District Name	BOS as Board	Board Size
G i l a	Apache Hills SLD	Y	3
	Beaver Valley DWID	-	-
	Beaver Valley FD	-	5
	Canyon DWID	Y	3
	Central Heights SLD	Y	3
	Christopher Kohl's FD		
	Claypool/Lower Miami SLD	Y	3
	East Verde Park FD	-	5
	East Verde Park SLD	Y	3
	Gisela Valley FD	-	5
	Hellsgate FD	-	5
	Houston Mesa FD	Y	5
	Little Creek Land Company DWID	Y	3
	Miami Gardens SLD	Y	3
	Northern Gila County SD	Y	3
	Pine Creek Canyon DWID	-	-
	Pine Strawberry FD	Y	3
	Pine SLD	Y	3
	Pine Water Association DWID	Y	3
	Pleasant Valley FD	-	-
	Rim Trail DWID	-	5
	Round Valley/Oxbow FD.	-	5
	Solitude Trails DWID	-	3
	Strawberry Hollow DWID	-	3
	Strawberry Hollow DWID	-	3
	Tonto Basin FD	-	5
	Tonto Village DWID	-	5
	Tri-City/Central Heights FD	-	5
	Upper Glendale SLD	Y	3
	Whispering Pines DWID	-	5
	Whispering Pines FD	-	5

C o u n t y	District Name	BOS as Board	Board Size
G r a h a m	Central Jackson Heghts FD	-	-
	Fort Thomas FD	-	-
G e r n e l e	Gila Valley IRD	Y	4
	Mount Graham HD	-	5
G e r n e l e	Pima Rural FD	-	-
	Safford Rural FD	-	5
G e r n e l e	Duncan Valley Rural FD	-	3
	Franklin IRD	-	-
L a p a z	Bouse Volunteer FD	-	-
	Buckskin FD	-	3
	Buckskin SD	-	5
	Cibola Valley IRD	Y	3
	Ehrenberg FD	-	3
	La Paz Estates SLD	Y	3
	Lakeside 5 SLD	Y	3
	McMullen Valley FD	-	3
	McMullen Valley WCD	Y	3
	Parker FD	-	3
	Quartzsite FD	-	3
	Salome SLD	Y	3
	Wenden DWID	Y	3
	Wenden SLD	Y	3
	Western Sky Airpark DWID	Y	3

C o u n t y	District Name	BOS as Board	Board Size
M a r i c o p a	#K100 Marquerite Drive	-	9
	#K106 7th Street North	-	9
	#K109 Plymouth Street	-	9
	#K66 98th Street	-	9
	#K69 Pecos McQueen	-	9
	#K74 99th Street	-	9
	#K75 98th Way	-	9
	#K76 Vine	-	9
	#K77 Inland	-	9
	#K79 97th Place	-	9
	#K80 Del Witt	-	9
	#K81 5th Avenue	-	9
	#K83 Boulder	-	9
	#K89 158th Street	-	9
	#K90 Grandview Manor	-	9
	#K91 Queen Creek Water	-	9
	#K92 Fairview Lane	-	9
	#K93 East Fairview Lane	-	9
	#K94 White Fence	-	9
	#K95 104th Place / University	-	9
	#K96 Central Avenue	-	9
	#K98 Billings Street	-	9
	Andaman IWDD #36	Y	5
	Agua Fria Ranch CFD	-	7
	Aguila FD	-	4
	Aguila IRD	Y	5
	Anthem Sun Valley CFD	-	7
	Arizona Utilities CFD	-	-
	AZ 9-5 Housing	-	-
	AZ 9-6 Housing	-	-
	AZ 9-7 Housing	-	-
	AZ 9-9 Housing	-	-
	Berridge Manor IWDD #38	Y	5
	Broadland Ranches Greenfield IWDD #39	Y	5
	Buckeye Valley FD	-	5
	Buckeye WCD	-	5
	Camelview IWDD #44	Y	5
	Centerra CFD	-	7
	Circle City / Morristown FD	-	3
	Circle G Octotillo IWDD #47	Y	5
	Citrus Gardens IWDD #33	Y	5
	Clearwater Hills FD	-	-
	College Park County Estates IWDD #53	Y	5
	Cortina CFD	-	7
	Cottonflower CFD	-	7
	Cottonwoods ID	-	7
	Cuatro Palmas IWDD #26	Y	5
	Daisy Mountain FD	-	5

C o u n t y	District Name	BOS as Board	Board Size
M a r i c o p a	DC Ranch CFD	-	7
	DC Ranch CFD	-	7
	DC Ranch CFD	-	7
	DC Ranch CFD	-	7
	Eagle Mountain CFD	-	7
	East Morningside IWDD #8	Y	5
	Eastmark CFD	-	7
	Electrical District #7	-	12
	Electrical District #8	-	12
	Elianto CFD	-	7
	Estrella Mountain Ranch CFD	-	7
	Festival Ranch CFD	-	7
	Fountain Hills RID	-	7
	Fountain Hills SD	-	5
	Goldfield Ranch FD	-	5
	Goodyear CFD - General	-	7
	Goodyear CFD - Utilities	-	7
	Groves at Superstition Ranch IWDD #40	Y	5
	Groves of Hermosa Vista IWDD #41	Y	5
	Harquahala Valley FD	-	5
	Harquahala Valley IRD	-	-
	Harquahala Valley Power District	-	3
	Hoffman Terrace IWDD #3	Y	5
	Jackrabbit Trail ID	-	7
	King Ranch CFD	-	7
	Lamar IWDD #30	-	-
	Laveen FD	-	5
	Leroy Vista IWDD #12	Y	5
	Long Manor IWDD #52	Y	5
	Longhorn Ranch IWDD #51	Y	5
	Los Olivos IWDD #1	Y	5
	Madison Park IWDD #22	Y	5
	Maricopa County SHCD	-	5
	Maricopa County Stadium District	Y	5
	Maricopa IWCD #1	-	3
	Marley Park CFD	-	7
	McDowell Homes IWDD #7	Y	5
	McDowell Mountain Ranch CFD	-	7
	McDowell Road Commercial Corridor ID	-	7
	McMicken IRD	Y	5
	Miller RID	-	7
	Mirielle CFD	-	7
	Morrison Ranch IWDD #49	Y	5
	Myrtle Park IWDD #10	Y	5
	New State IRD	-	3
	Ocotillo IWCD #68	-	3
	Olivewood Estates IWDD #29	-	-
	Palm Valley CFD	-	7

C o u n t y	District Name	BOS as Board	Board Size
M a r i c o p a	Paloma IRD	Y	5
	Peoria ID #0601	-	7
	Peoria ID #8801	-	7
	Peoria ID #8802	-	7
	Peoria ID #9002	-	7
	Peoria ID #9102	-	7
	Peoria ID #9202	-	7
	Peoria ID #9603	-	7
	Phoenix Mesa Gateway Airport Authority	-	6
	Queen Creek IRD	-	3
	Rancho-Grande and Landerwood IWDD #24	-	3
	Ranchos Jardines IWDD #34	Y	5
	Rio Verde FD	-	5
	Roosevelt IRD	Y	5
	Roosevelt IWCD	-	9
	Rose Lane IWDD #28	Y	5
	San Tan IRD	Y	5
	Scottsdale Mountain CFD	-	7
	Scottsdale Waterfront Commercial CFD	-	7
	Spectrum ID	-	7
	Spectrum IWDD #48	Y	5
	Summer Mesa IWDD #50	Y	5
	Sun City FD	-	5
	Sun City West FD	-	5
	Sun View Estates I IWDD #55	Y	5
	Sun View Estates II IWDD #54	Y	5
	Sunburst Farms IRD	Y	5
	Sundance CFD	-	7
	Surprise SLD	-	7
	Tanner Groves IWDD #37	Y	5
	Tartesso West CFD	-	7
	Tatum Ranch CFD	-	9
	Thoroughbred Farms IWDD #43	-	-
	Tonopah IRD	Y	5
	Tonopah Valley FD	-	5
	Tonto Hills DWID	-	-
	Tres Palmas IWDD #6	Y	7
	Trillium CFD	-	7
	Turney Tract IWDD #15	Y	5
	Valley Metro Public Transportation	-	16
	Verrado CFD	-	7
	Verrado Western Overlay CFD	-	7
	Via Linda Road CFD	-	7
	Village at Litchfield Park CFD	-	7
	Vistancia CFD	-	7
	Watson Road CFD	-	7
	West Park CFD	-	-
	Western Meadows IRD	Y	5

C o u n t y	District Name	BOS as Board	Board Size
M a r i c o p a	Whitcombs Roundup Ranches IWDD #42	Y	5
	Wickenburg Rural FD	-	-
	Wildflower Ranch CFD #1	-	7
	Wildflower Ranch CFD #2	-	7
	Windsor Square IWDD #27	-	-
	Wittmann FD	-	-
	Woodlea IWDD #2	-	-
	Woolsey FC	Y	5
	Beaver Dam / Littlefield FD	-	5
	Bullhead City FD	-	5
M o h a v e	Bullhead City Pest Abatement	-	7
	Bullhead City ID	-	7
	Cerbat Ranch RD	-	7
	Chloride DWID	-	-
	Colorado City FD	-	5
	Crystal Beach IWCD	-	7
	Desert Hills FD	-	5
	Fort Mojave Mesa FD	-	5
	Golden Shores FD	-	5
	Golden Shores IWCD	-	7
	Golden Valley FD	-	4
	Golden Valley ID	Y	5
	Havasas Heights DWID	-	7
	Holiday SLD	Y	5
	Horizon Six ID	Y	5
	HD #1 of Mohave County	-	5
	Lake Havasu City ID	-	7
	Lake Havasu City SD	-	7
	Lake Havasu IRD	-	7
	Lake Mohave Ranchos FD	-	5
	Moccasin DWID	-	5
	Mohave County Airport Authority	-	-
	Mohave Valley FD	-	5
	Mohave Valley IRD	-	7
	Mohave WCD	-	7
	Northern Arizona Consolidated FD	-	5
	Oatman FD	-	-
	Pine Lake FD	-	5
	Pinion Pine FD	-	5
	Rancho Verde ID	Y	5
	Scenic ID	Y	5
	So-Hi DWID	-	5
	Sterling CFD #1	-	-
	Sterling CFD #2	-	-
	Topock / Golden Shores SD	-	-
	Yucca FD	-	3

C o u n t y	District Name	BOS as Board	Board Size
N a v a j o	Beaver Dam Circle ID	Y	5
	Blue Lake Circle RID	Y	5
	Buck Springs RID	Y	5
	Bucking Horse ID	-	5
	Chaparral Drive ID	-	5
	Clay Springs / Pinedale FF	-	5
	Clay Springs DWID	-	-
	Drifting Snow Loop RID	Y	5
	Fawnbrook DWID	-	-
	Heber DWID	-	-
	Heber-Overgaard FD	-	5
	Heber-Overgaard SD	-	5
	Hilltop Drive RID	Y	5
	Joseph City DWID	-	-
	Joseph City FD	-	5
	Joseph City SD	-	-
	Lakeside FD	-	5
	Linden FD	-	5
	Little Colorado FC	Y	5
	Madison Lane Circle	-	5
	McLaws Road FD	-	5
	Misty Mountain DWID	-	4
	Moon Creek Circle	-	5
	Mountain View ID	Y	5
	Mule Deer Way RID	Y	5
	Navapache HD	Y	5
	North Whistle Stop Loop ID	Y	5
	Palomino Drive RID	Y	5
	Pinedale DWID	-	5
	Pinetop FD	-	5
	Pinetop-Lakeside SD	-	5
	Porter Creek DWID	-	5
	Scott's Pine Tract A ID	Y	5
	Show Low FD	-	5
	Show Low ID #5	-	5
	Show Low ID #6	-	5
	Show Low ID #7	-	5
	Shumway RID	-	5
	Silver Creek County RID	Y	5
	Silver Creek FC	Y	5
	Sky-Hi DWID	Y	5
	Sun Valley FD	-	5
	Sutter Drive ID	-	5
	Timberlake Pines RID	Y	5
	Timberland Acres RID #1	Y	5
	Victory Heights RID	-	5

C o u n t y	District Name	BOS as Board	Board Size
N a v a j o	White Mountain Lake FD	Y	5
	White Mountain Lake RID #2	-	5
	Wild Cat Way ID	-	-
	Wonderland Acres DWID	Y	5
P i m a	Woodruff FD	-	-
	Woodruff IRD	-	-
	Ajo-Lukeville SHCD	-	5
	Arivaca FD	-	4
	Avra Valley FD	-	4
	Camino Ojo De Agua ID	Y	5
	Corona De Tucson FD	-	5
	Cortaro-Marana IRD	-	5
	Dove Mountain Resort CFD	-	5
	Drexel Heights FD	-	5
	Flowing Wells IRD	-	3
	Gladden Farms CFD	-	7
	Golder Ranch FD	-	5
	Green Valley DWID	-	-
	Green Valley FD	-	5
	Marana DWID	-	5
	Metropolitan DWID	-	5
	Mount Lemmon DWID	-	5
	Mount Lemmon FD	-	4
	Mountain Vista FD	-	4
	Northwest FD	-	4
	Picture Rocks FD	-	4
	Pima County Stadium District	Y	5
	Quail Creek CFD	-	5
	Red Hawk Canyon CFD	-	5
	Regional Transportation Authority	-	9
	Rincon Valley Fire District	-	4
	Rio Nuevo MFD	-	5
	Sabino Vista FD	-	4
	Saguaro Springs CFD	-	5
	Tangerine Farms RID	-	5
	Tanque Verde Valley FD	-	4
	Three Points FD	-	4
	Tucson Airport Authority	-	11
	Vanderbilt Farms CFD	-	5
	Why FD	-	4

C o u n t y	District Name	BOS as Board	Board Size
P i n a l	Antelope Peak DWID		
	Anthem at Merrill Ranch SLD #1	-	7
	Anthem at Merrill Ranch SLD #2	-	7
	Anthem at Merrill Ranch SLD #3	-	7
	Apache Junction FD	-	5
	Apache Junction Water Utilities CFD	-	7
	Apache Villa III, IV, Clearview SLD	-	7
	Apache Villa IIIA SLD	-	7
	Apache Villa No. 2 SLD	-	7
	Apache Villa Unit 1 SLD	-	7
	Apache Villa Unit 4 SLD	-	7
	Apache Villa V SLD	-	7
	Arizona City FD	-	5
	Arizona City SD	-	5
	Arizona Grande SLD	-	-
	Arroyo Verde SLD		
	Central Arizona IRD	-	10
	Cimmarron SLD	-	10
	Copper Mountain Ranch CFD	-	-
	Cortez Ranch SLD	-	-
	Cottonwood Gardens SLD	Y	5
	Desert Vista SD	Y	5
	Dudleyville FD	-	5
	Electrical District #2	-	7
	Electrical District #3	-	7
	Electrical District #4	-	7
	Electrical District #5	-	7
	Electrical District #6	-	7
	Eloy FD	-	3
	Enchanted Acres #1 SLD	-	7
	Enchanted Acres #2 SLD	-	7
	Florence FC	Y	5
	Greene Reservoir FC	Y	5
	HoHoKam IRD	Y	5
	Ironwood Cove I SLD	-	5
	Ironwood Cove II SLD	Y	5
	Ironwood Estates SLD	Y	5
	Ironwood Manor SLD	Y	5
	Magma FC	Y	5
	Mammoth FD	-	3
	Maricopa DWID	-	-
	Maricopa FD	-	5
	Maricopa FC	-	7
	Maricopa Mountain DWID	Y	5
	Maricopa Rural RID	-	5
	Martin Valley CFD	-	7
	Merrill Ranch CFD #1	-	7

C o u n t y	District Name	BOS as Board	Board Size
P i n a l	Midway FC	-	7
	Mission Royale CFD	-	7
	New Magma IRD	-	3
	New Saddleback Vista DWID	-	-
	Oracle FD	-	5
	Oracle SD	-	5
	Papago Butte DWID	-	5
	Post Ranch CFD	Y	5
	Queen Creek DWID	-	-
	Queen Valley DWID	-	-
	Queen Valley FD	-	-
	Queen Valley SD	-	-
	Renaissance Park SLD	-	
	Renaissance Point Unit 1 SLD	-	-
	San Carlos IRD	-	-
	San Manuel FD	-	5
	Sandia CFD	-	-
	Seven Ranches DWID	-	5
	Silverbell IRD	-	3
	Stanfield FD	-	3
	Stanfield FC	-	3
	Sunrise Canyon SLD	-	3
	Superstition SLD	-	7
	Superstition Meadows SLD	-	7
	Superstition Mountains CFD	-	7
	Superstition View SLD	-	5
	Thunderbird Farms IWDD #3	Y	5
	Thunderbird FD	-	3
	Thunderbird IWDD #1	-	-
	Thunderbird IWDD #2	-	-
	Valle Escondido DWID	-	-
	Villago CFD	-	7
S a n t a	Nogales Suburban FD	-	6
	Rio Rico FD	-	5
	Santa Cruz County FC	Y	3
	Sonoita-Elgin FD	-	6
	Tubac FD	-	5

C o u n t y	District Name	BOS as Board	Board Size
Y a v a p a i	American Ranch DWID	-	5
	Ash Fork FD	-	3
	Ash Fork SD	Y	5
	Ash Fork SLD	Y	5
	Big Park DWID	-	6
	Black Canyon City DWID	-	5
	Black Canyon FD	-	5
	Bryce Canyon Drive DWID	-	3
	Calvary Chapel DWID	-	2
	Camp Verde FD	-	5
	Camp Verde SD	-	5
	Central Yavapai FD	-	5
	Central Yavapai HD	-	5
	Chino Valley FD	-	5
	Congress DWID	-	5
	Congress FD	-	3
	Coyote Springs RID	Y	5
	Creekside SD	-	3
	Crown King FD	-	3
	Diamond Valley DWID	-	4
	Eastridge CFD	-	7
	Granite Gardens SD	Y	5
	Groom Creek FD	-	3
	Hassayampa CFD	-	7
	High Valley Ranch DWID	-	4
	Holiday Hills DWID	-	5
	Highland Pines DWID	-	4
	I.C.R. SD	-	3
	Iron Springs SD	-	4
	Jackson Acres DWID	-	3
	Kings Ranch Unit 2 DWID	-	5
	Mayer DWID	-	5
	Mayer FD	-	5
	Montezuma Rimrock FD	-	5
	Parkway CFD	-	7
	Peoples Valley FD	-	5
	Ponderosa Park DWID	-	5
	Prescott East SD	Y	5
	Prescott DWID P164	-	5
	Pronghorn Ranch CFD	-	7
	Quail Ridge DWID	-	5
	Quail Ridge DWID	-	5
	Quailwood Meadows CFD	-	7
	Raven Ridge CFD	-	7
	Red Rock RID	-	5
	Retreat at Oak Creek DWID	-	3
	Sedona FD	-	5
	Seligman FD	-	5

C o u n t y	District Name	BOS as Board	Board Size
Y a v a p a i	Seligman SD	Y	5
	Seligman SLD	Y	5
	Sheriff's Posse RID	-	3
	Southside CFD	-	7
	Stoneridge CFD	-	7
	Tapadero DWID	-	5
	Verde Valley FD	-	5
	Weaver Mountain DWID	-	5
	Wickenburg Rural FD	-	5
	Williamson Valley FD	-	5
Y u m a	Yarnell FD	-	5
	Yarnell SLD	Y	5
	Yavapai Ranch DWID	Y	5
	Downtown Mall ID	-	7
	East San Luis CFD	-	5
	Hillander "C" IRD	-	3
	Links at Coyote Wash CFD	-	5
	North Gila Valley IRD	-	3
	Unit B IRD	-	3
	Wellton-Mohawk Antinoxious Weed	-	5
	Wellton-Mohawk IRD	-	5
	Yuma County Airport Authority	-	6
	Yuma County Citrus Pest Control	-	5
	Yuma County HD #1	-	5
	Yuma County ID	Y	5
	Yuma County Pest Control	-	7
	Yuma IRD	-	-
	Yuma Mesa IRD	-	3

¹Sources: Individual county websites; Arizona Department of Revenue, Report on Bonded Indebtedness; individual special district websites

DWID: Domestic Water/Wastewater Improvement District
FD: Fire District
SD: Sanitary District
HD: Hospital District
SHCD: Special Healthcare District
SLD: Street Lighting District
FC: Flood Control District
RID: Road Improvement District
ID: Improvement district
CFD: Community Facilities District
WCD: Water Conservation and Drainage
IRD: Irrigation and Drainage District
IWDD: Irrigation and Water Delivery
IWCD: Irrigation and Water Conservation

State and Federal Lands¹

County	Acres	Private Acres	Percent of Private Acres	Federal Acres	Percent of Federal Acres	State Acres	Percent of State Acres	Tribal Acres	Percent of Tribal Acres	City/County	Percent of City/County
Apache	7,179,804	952,524	13.3%	763,681	10.6%	674,648	9.4%	4,787,634	66.7%	1,317	<0.1%
Cochise	3,921,756	1,530,293	39.0%	1,014,198	25.9%	1,377,264	35.1%	-	-	2	<0.1%
Coconino	11,941,017	1,612,090	13.5%	4,759,645	39.9%	1,121,278	9.4%	4,447,921	37.2%	85	<0.1%
Gila	3,069,101	123,196	4.0%	1,756,339	57.2%	31,463	1.0%	1,158,102	37.7%	-	-
Graham	2,967,974	284,277	9.6%	1,114,137	37.5%	492,170	16.6%	1,077,390	36.3%	-	-
Greenlee	1,182,998	95,524	8.1%	913,024	77.2%	174,447	14.7%	3	0.0%	-	-
La Paz	2,888,797	153,906	5.3%	2,247,191	77.8%	254,490	8.8%	233,209	8.1%	1	<0.1%
Maricopa	5,903,622	1,709,714	29.0%	3,124,419	52.9%	748,372	12.7%	269,748	4.6%	51,369	0.9%
Mohave	8,614,712	1,475,607	17.1%	6,153,656	71.4%	555,878	6.5%	429,524	5.0%	44	<0.1%
Navajo	6,374,231	1,141,184	17.9%	603,148	9.5%	379,662	6.0%	4,249,568	66.7%	668	<0.1%
Pima	5,873,130	750,699	12.8%	1,816,350	30.9%	769,093	13.1%	2,475,073	42.1%	61,914	1.1%
Pinal	3,439,308	880,227	25.6%	671,350	19.5%	1,189,946	34.6%	696,541	20.3%	1,244	<0.1%
Santa Cruz	776,260	279,424	36.0%	433,776	55.9%	63,059	8.1%	-	-	1	<0.1%
Yavapai	5,201,845	1,529,676	29.4%	2,391,849	46.0%	1,277,124	24.6%	3,092	0.1%	103	<0.1%
Yuma	3,529,688	383,464	10.9%	2,945,431	83.4%	192,858	5.5%	7,935	0.2%	-	-
Total	72,864,243	12,901,805	17.7%	30,708,194	42.1%	9,301,752	12.8%	19,835,742	27.2%	116,748	0.2%

¹PAD-US versions 1.2

Tribal Land in the State of Arizona¹

Tribal Land	Location	Leadership Position	Population ²	Established
Ak-Chin Indian Community	Maricopa	Chairman, Louis Manuel Jr.	1,001	1912
Cocopah Indian Tribe	Yuma	Chairwoman Sherry Cordova	817	1917
Colorado River Indian Tribes	La Paz	Chairman Dennis Patch	7,077	1865
Fort McDowell-Yavapai Nation	Yavapai	President Ruben Balderas	971	1903
Fort Mojave Indian Tribe	Mohave	Chairman Timothy Williams	1,004	1870
Gila River Indian Community	Pinal	Governor Gregory Mendoza	11,712	1939
Havasupai Tribe	Coconino/Mohave	Chairman Don E. Watahomigie	465	1880
Hopi Tribe	Coconino/Mohave	Chairman Herman G. Honanie	7,185	1936
Hualapai Tribe	Coconino/Mohave	Chairwoman Sherry J. Counts	1,335	1883
Kaibab Band of Paiutes	Mohave	Chairman Roland Maldonado	240	1934
Navajo Nation ³	Apache/Coconino/Navajo	President Ben Shelly	173,667	1868
Pascua Yaqui Tribe	Pima	Chairman Peter Yucupicio	3,484	1978
Salt River Pima-Maricopa Tribe	Maricopa	President Diane Enos	6,289	1879
San Carlos Apache Tribe	Gila/Graham/Greenlee	Chairwoman Kathy Kitcheyan	10,068	1872
San Juan Southern Paiute	Coconino	President May Preston	250	1990
Tohono O'Odham Nation ⁴	Maricopa/Pima/Pinal	Dr. Ned Norris, Jr	10,201	1874
Tonto Apache Tribe	Gila	Chairwoman Vivian L. Burdette	120	1875
White Mountain Apache Tribe	Apache/Gila/Navajo	Chairman Ronnie Lupe	13,409	1923
Yavapai-Apache Nation	Yavapai	Chairman Thomas Beauty	718	1909
Yavapai-Prescott Indian	Yavapai	President Ernest Jones Sr.	192	1935
Pueblo of Zuni	Apache	Governor Arlen P. Quetawki, Sr.	7,758	1934

¹Source:Arizona Commission of Indian Affairs

²Bureau of the Census:2010 (Reflects population of members living within tribal boundaries)

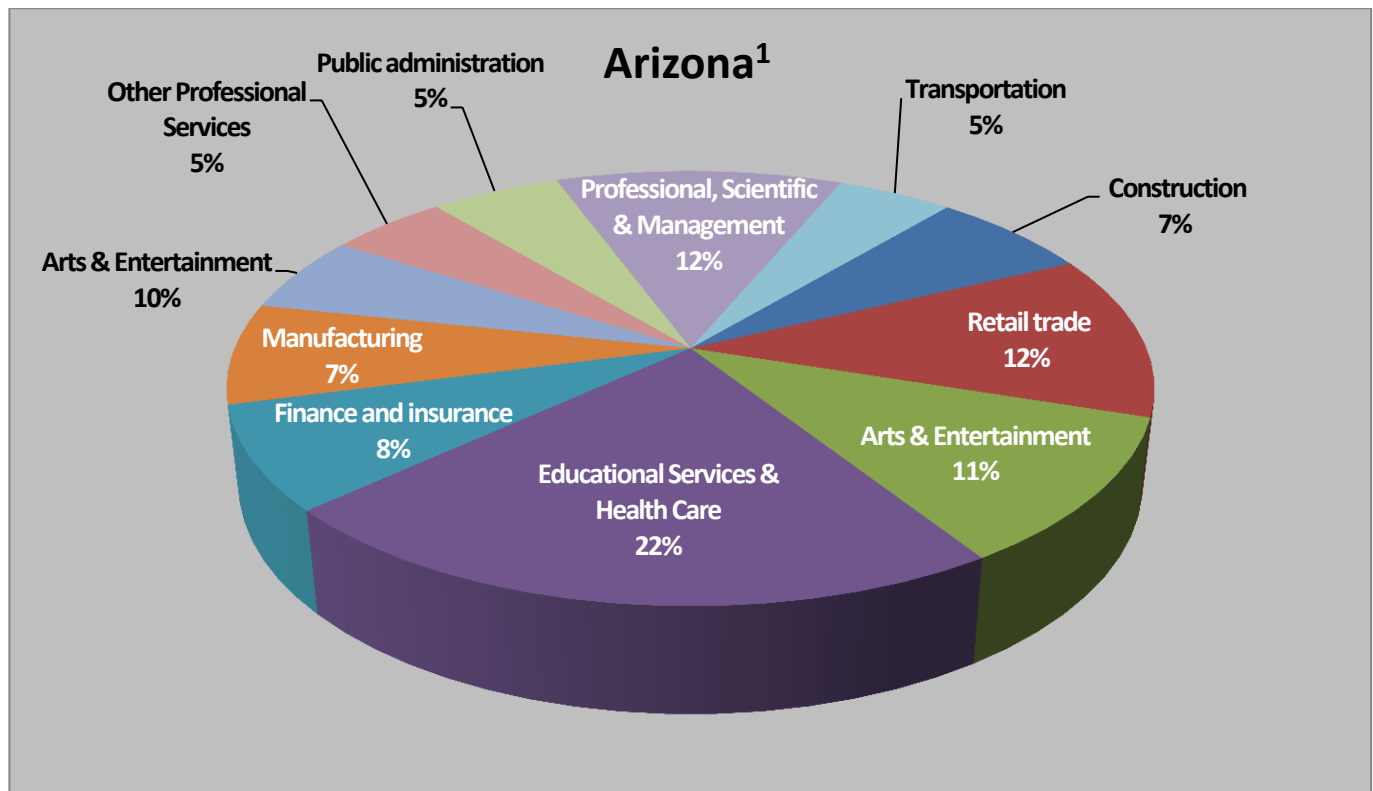
³Navajo Nation Government includes Speaker Johnny Naize

⁴Tohono O'Odham Nation Government includes Tribal Chairman Timothy Joaquin Gu Achi

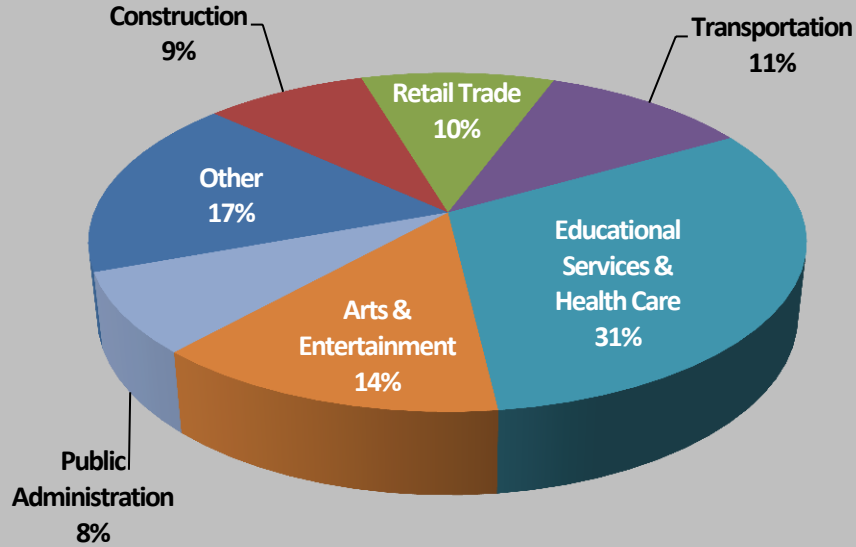
County Industries with Percent of Workforce

The following charts illustrate the industries present in a county and the percent of the workforce they employ. The industries represented are as defined by the U.S. Census Bureau's American Community Survey (ACS):

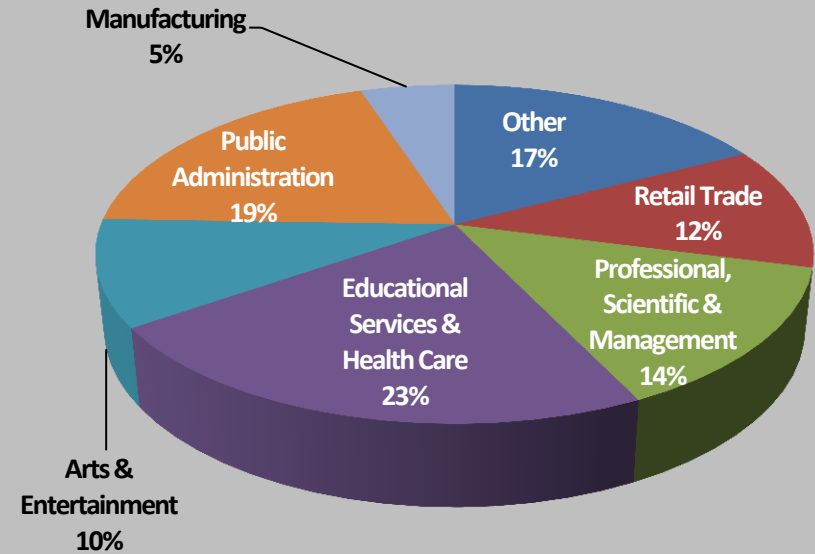
Official Title	Cited as:
Agriculture, forestry, fishing and hunting, and mining	Agriculture & Mining
Construction	Construction
Manufacturing	Manufacturing
Wholesale trade	Wholesale Trade
Retail trade	Retail Trade
Transportation and warehousing, and utilities	Transportation
Information	Information
Finance and insurance, and real estate and rental and leasing	Finance & Insurance
Professional, scientific, and management, and administrative and waste management services	Professional, Scientific & Management
Educational services, and health care and social assistance	Educational Services & health Care
Arts, entertainment, and recreation, and accommodation and food services	Arts & Entertainment
Other services, except public administration	Other Professional Services
Public administration	Public Administration



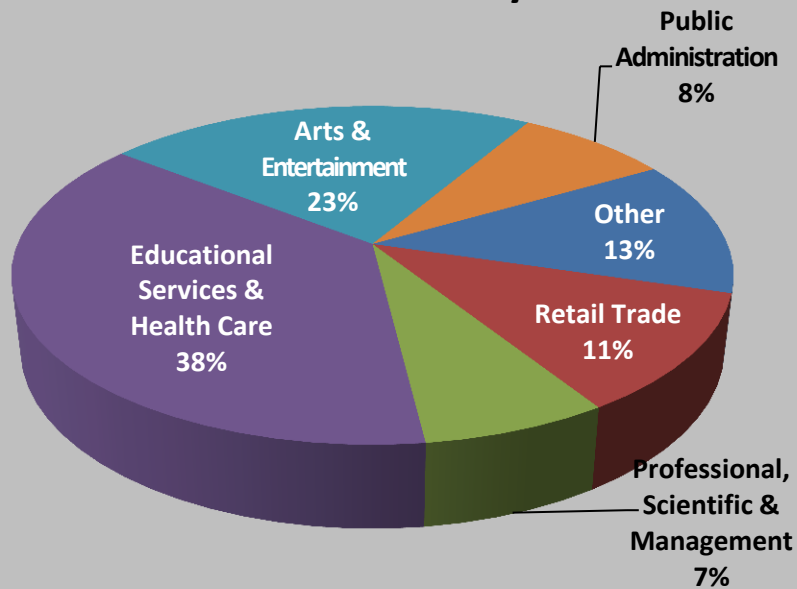
Apache County¹



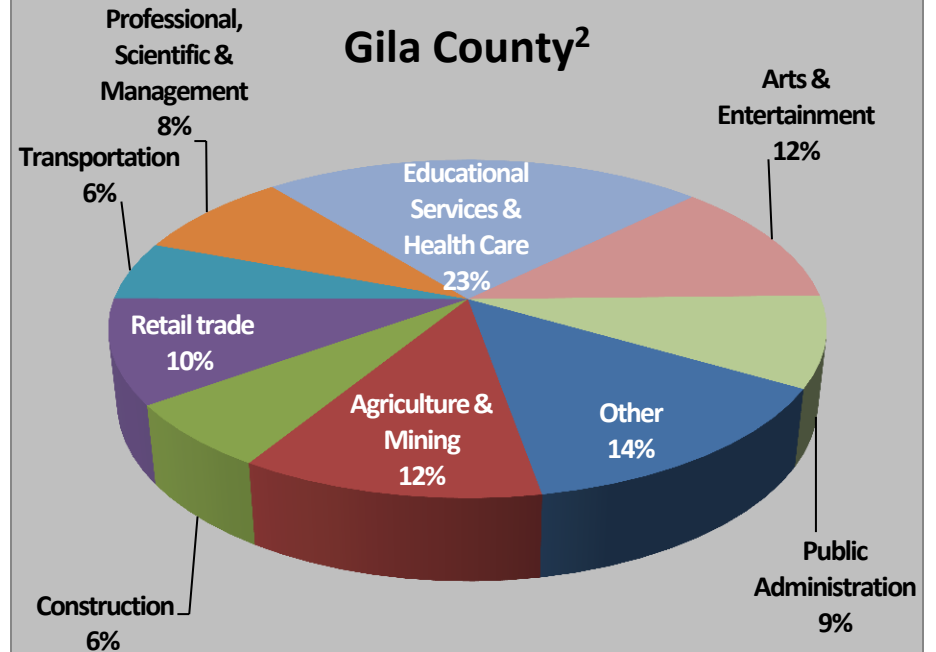
Cochise County¹

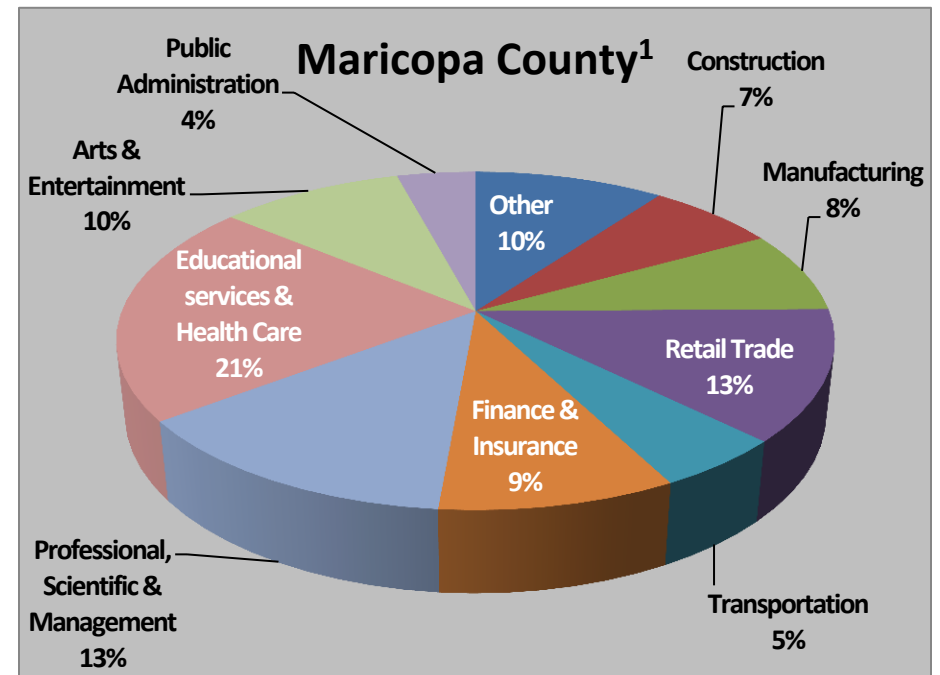
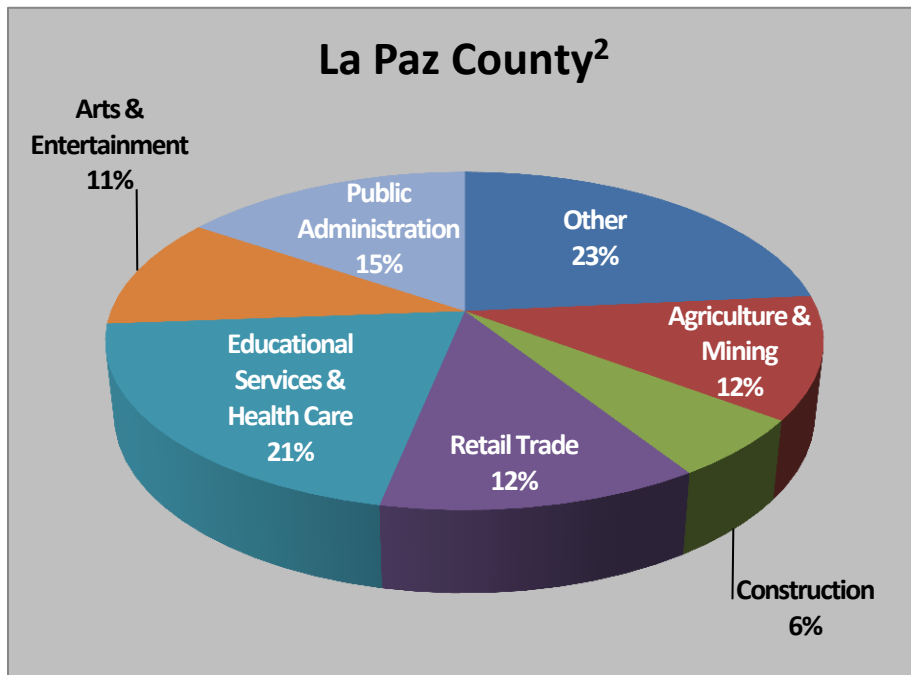
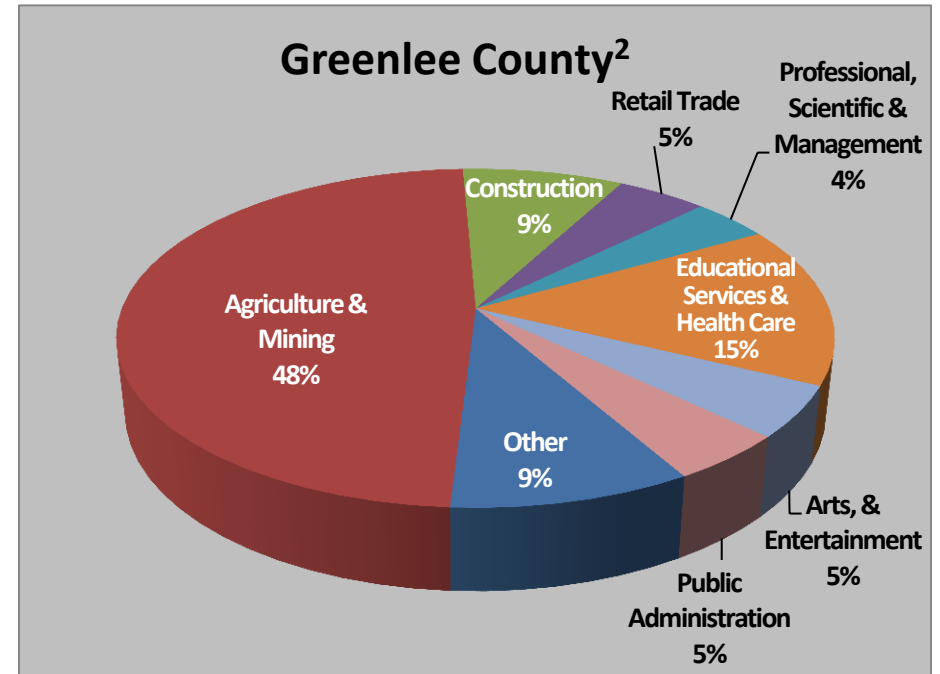
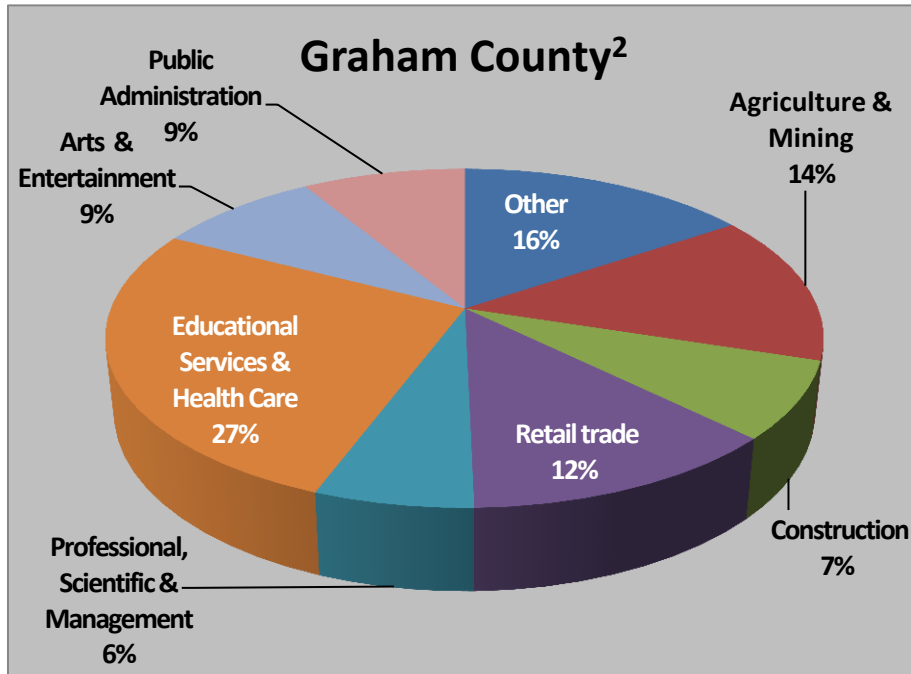


Coconino County¹

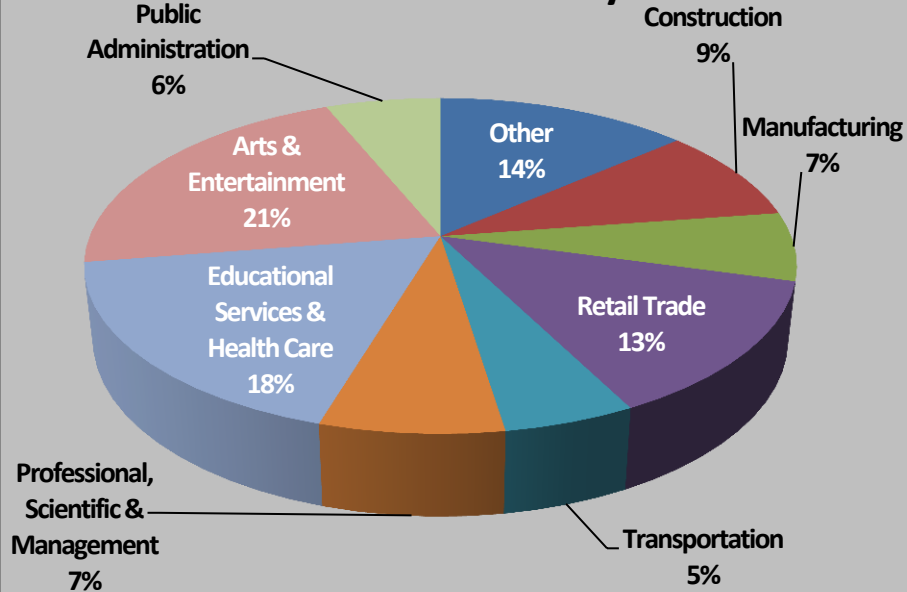


Gila County²

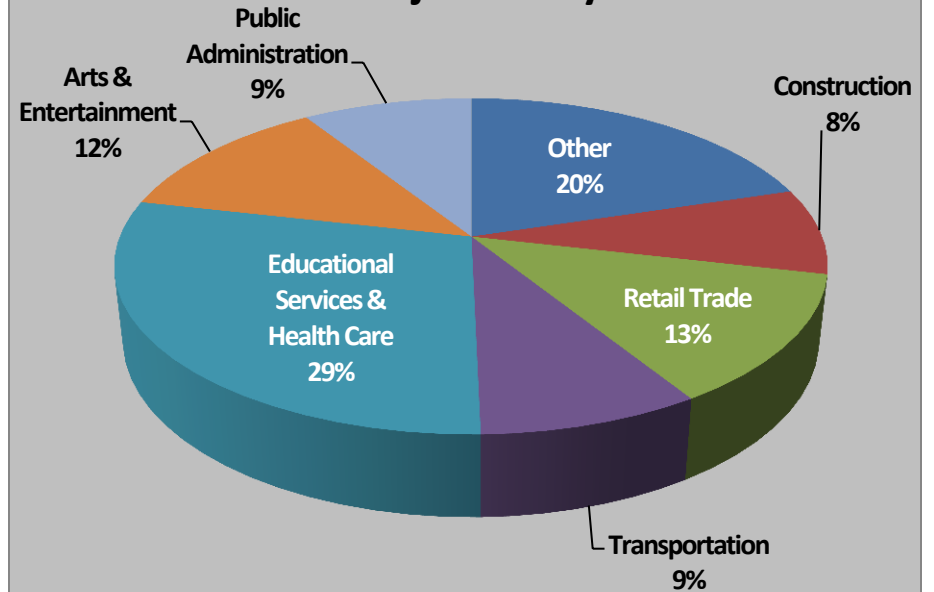




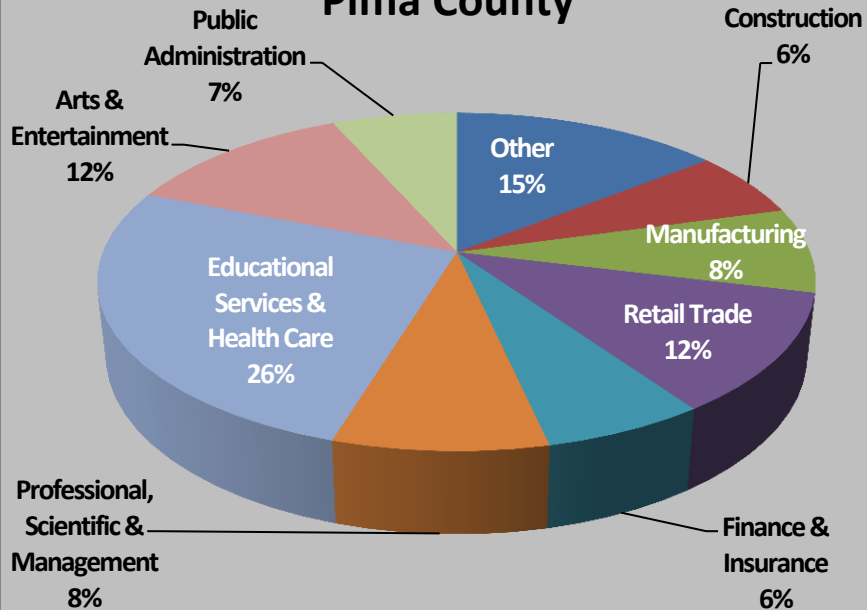
Mohave County¹



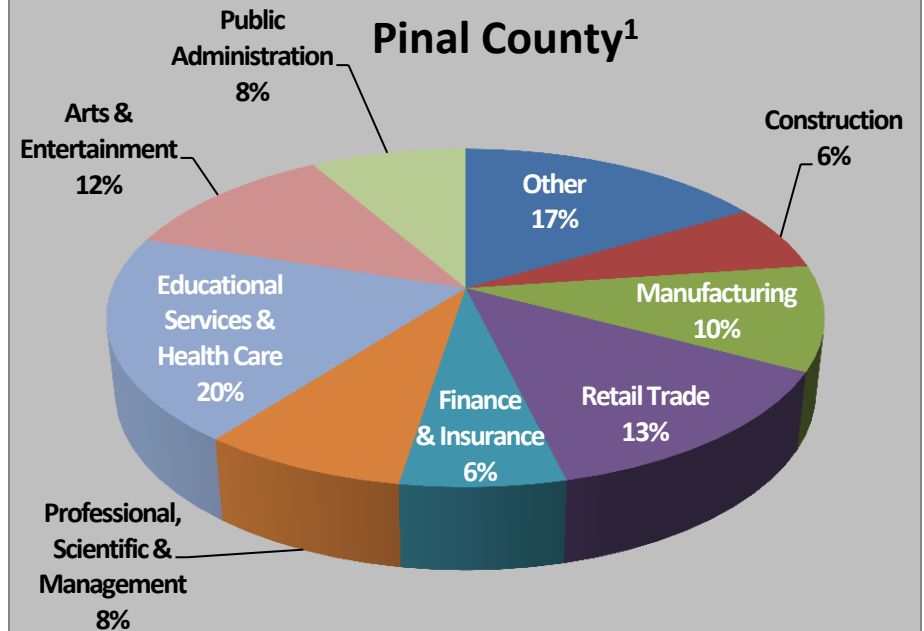
Navajo County¹

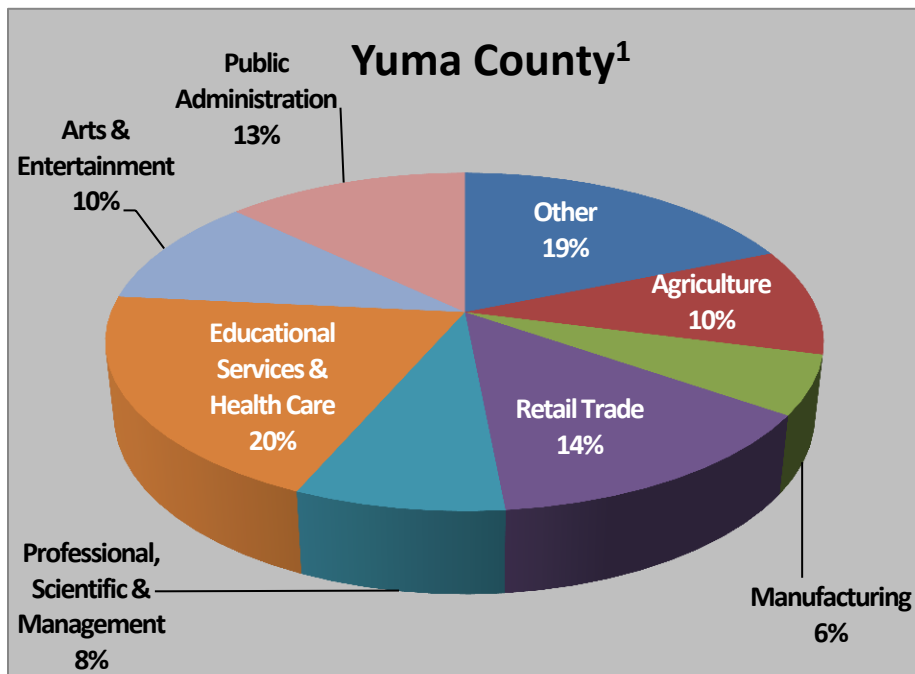
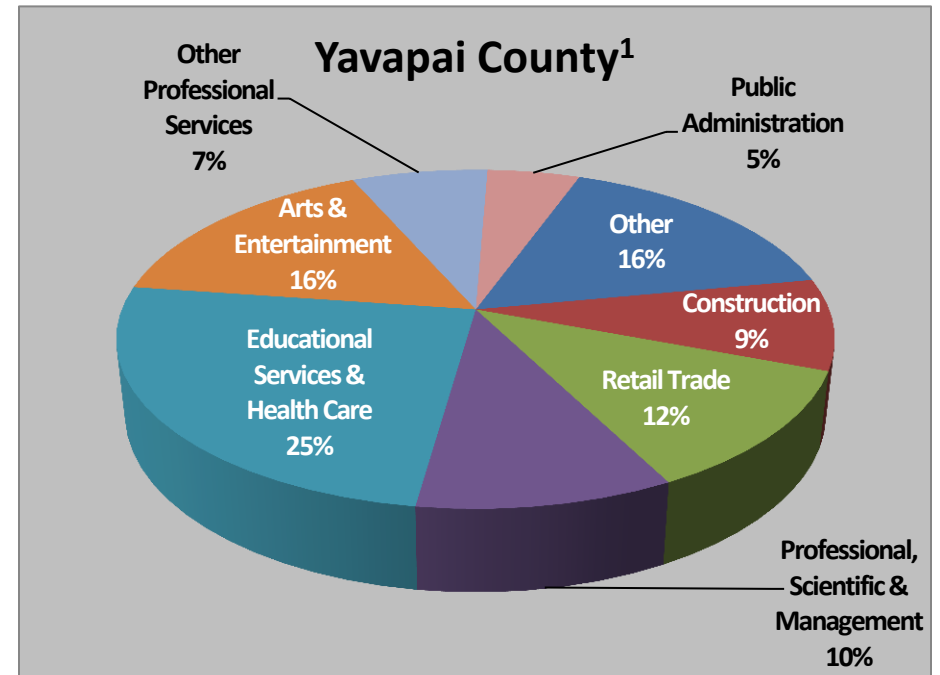
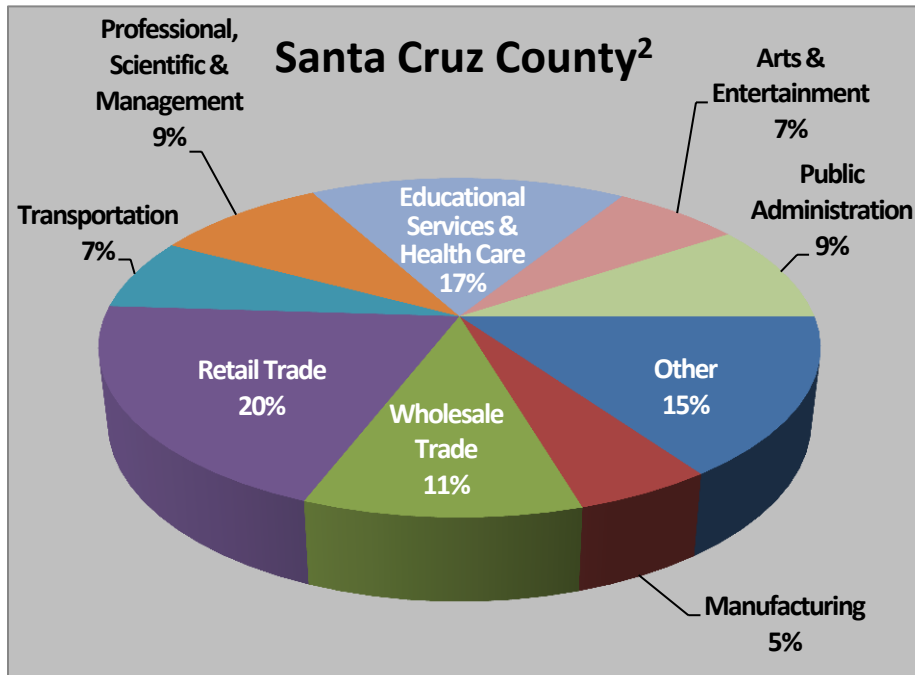


Pima County¹



Pinal County¹





¹ U.S. Census Bureau 2013 American Community Survey 1-Year Estimates, Selected Economic Characteristics

² U.S. Census Bureau 2012 American Community Survey 5-Year Estimates, Selected Economic Characteristics

Additional County Information

County	State University ¹	Community Colleges ²	President/Chancellor ²	Number of K-12 Districts ³	Arizona State Prison Name ⁴	Prison Population ⁴
Apache	NAU*	Northland Pioneer College*	Dr. Jeanne Swarthout	11	-	-
Cochise	UA*	Cochise College	Dr. James Rottweiler	23	Douglas	2,281
Coconino	NAU	Coconino County College	Dr. Leah L. Bornstein	11	-	-
Gila ⁶	-	Eastern Arizona*^	Mark Bryce, J.D.	9	-	-
Graham	-	Eastern Arizona	Mark Bryce, J.D.	9	Safford	1,750
Greenlee	-	Eastern Arizona*	Mark Bryce, J.D.	6	-	-
La Paz	-	Arizona Western*	Dr. Glenn E. Mayle	6	-	-
Maricopa ⁵	ASU-UA*-NAU*	Maricopa Community Colleges	Dr. Rufus Glasper	56	Lewis-Perryville-Phoenix	5,562(L),3,798(P),635(PX)
Mohave	ASU*-NAU*	Mohave Community College	Dr. Michael J. Kearns	14	Kingman	3,450
Navajo	-	Northland Pioneer College	Dr. Jeanne Swarthout	11	Winslow	1,744
Pima	UA-NAU*	Pima Community College	Dr. Lee D. Lambert	16	Tucson-Marana	5,036(T),477(M)
Pinal ⁷	-	Central Arizona College	Dr. Doris Helmich	19	Eloy-Eyman-Florence	494(EL),5,190(E),4,002(F)
Santa Cruz ⁶	-	Cochise College*^	Dr. James Rottweiler	5	-	-
Yavapai	NAU*	Yavapai College	Dr. Penelope Wills	21	-	-
Yuma	NAU*	Arizona Western	Dr. Glenn E. Mayle	11	Yuma	4,499

* Denotes Satellite Campus

^Provisional College District

¹Source: Individual University websites

²Source: Individual Community College websites

³Source: Arizona Department of Education

⁴Source: Arizona Department of Corrections, as of July 31, 2014

⁵Maricopa Community College Districts consists of 10 individual community colleges

⁶Gila Provisional Community College District contracts with Eastern Arizona College and Santa Cruz Provisional Community College District contracts with Cochise College

⁷The Geo Group operates two prisons in Florence with a combined capacity of 2,014

National Parks in Arizona:
Grand Canyon National Park (Coconino/Mohave)
Petrified Forest National Park (Navajo/Apache)
Saguaro National Park (Pima)

Arizona State Parks:
Alamo Lake (La Paz)
Boyce Thompson Arboretum (Pinal)
Buckskin Mountain (La Paz)
Catalina (Pima)
Cattail Cove (Mohave)
Dead Horse Ranch (Yavapai)
Fool Hollow Lake (Navajo)
Fort Verde (Yavapai)
Homolovi (Navajo)
Jerome (Yavapai)
Kartchner Caverns (Cochise)
Lake Havasu (Mohave)
Lost Dutchman (Pinal)
Lyman Lake (Apache)
McFarland (Pinal)
Picacho Peak (Pinal)
River Island (La Paz)
San Rafeal Ranch (Santa Cruz)
Sonoita Creek (Santa Cruz)
Tombstone Courthouse (Cochise)
Tubac (Santa Cruz)
Yuma Quartermaster Depot (Yuma)
Yuma Territorial Prison (Yuma)

Source: National Park Service